HENNEPIN COUNTY

MINNESOTA

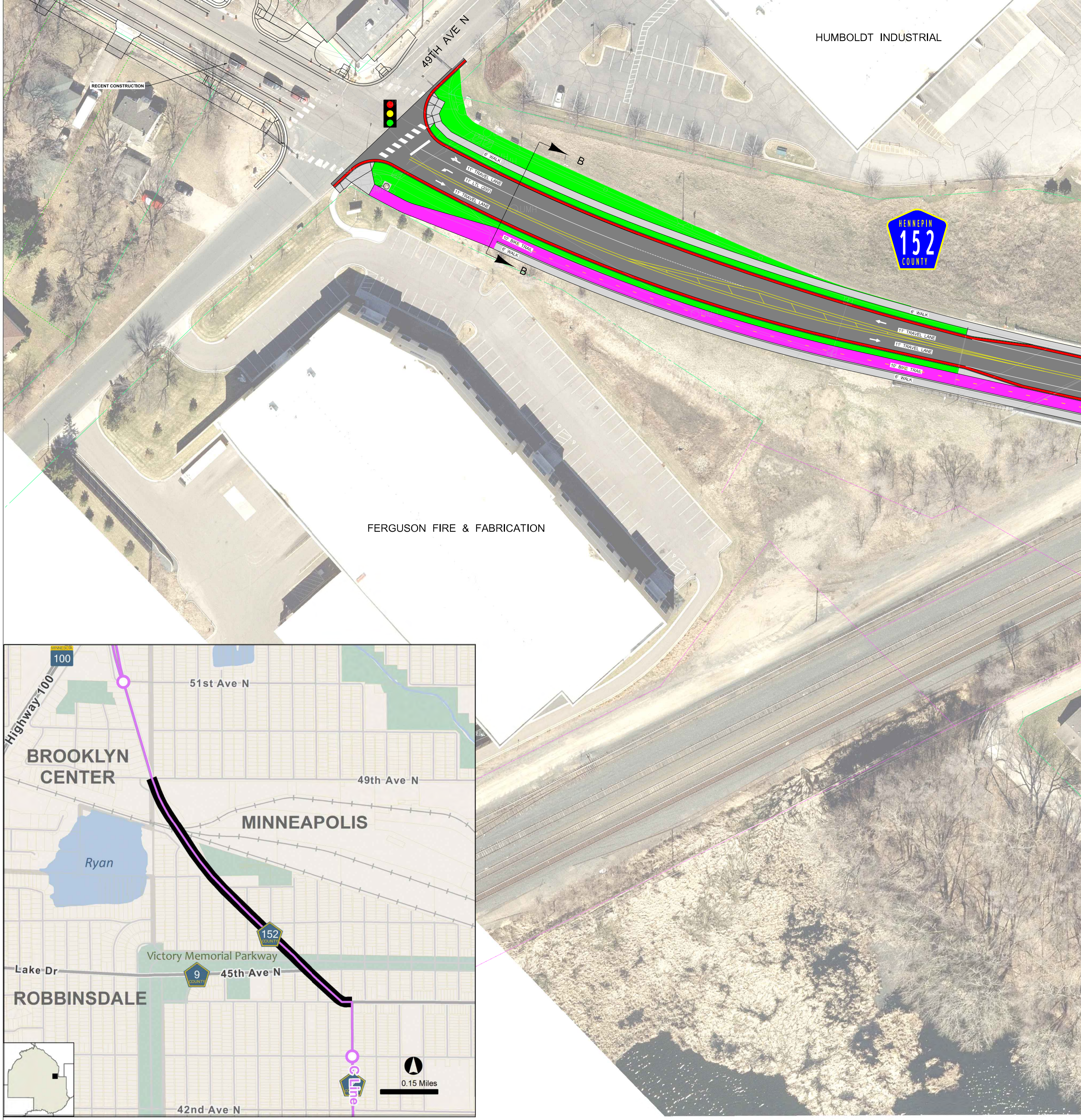
HUMBOLDT INDUSTRIAL
49TH AVE N
RECENT CONSTRUCTION
6' WALK
11' TRAVEL LANE
11' LTL (200')
11' TRAVEL LANE
10' BIKE TRAIL
6' WALK
B
B
HENNEPIN
152
COUNTY
6' WALK
11' TRAVEL LANE
11' TRAVEL LANE
10' BIKE TRAIL
6' WALK
FERGUSON FIRE & FABRICATION
MINNESOTA
100
Highway 100
51st Ave N
BROOKLYN CENTER
49th Ave N
MINNEAPOLIS
Ryan
152 COUNTY
Victory Memorial Parkway
Lake Dr
9 COUNTY
45th Ave N
ROBBINSDALE
C Line
0.15 Miles
42nd Ave N

PROJECT LOCATION

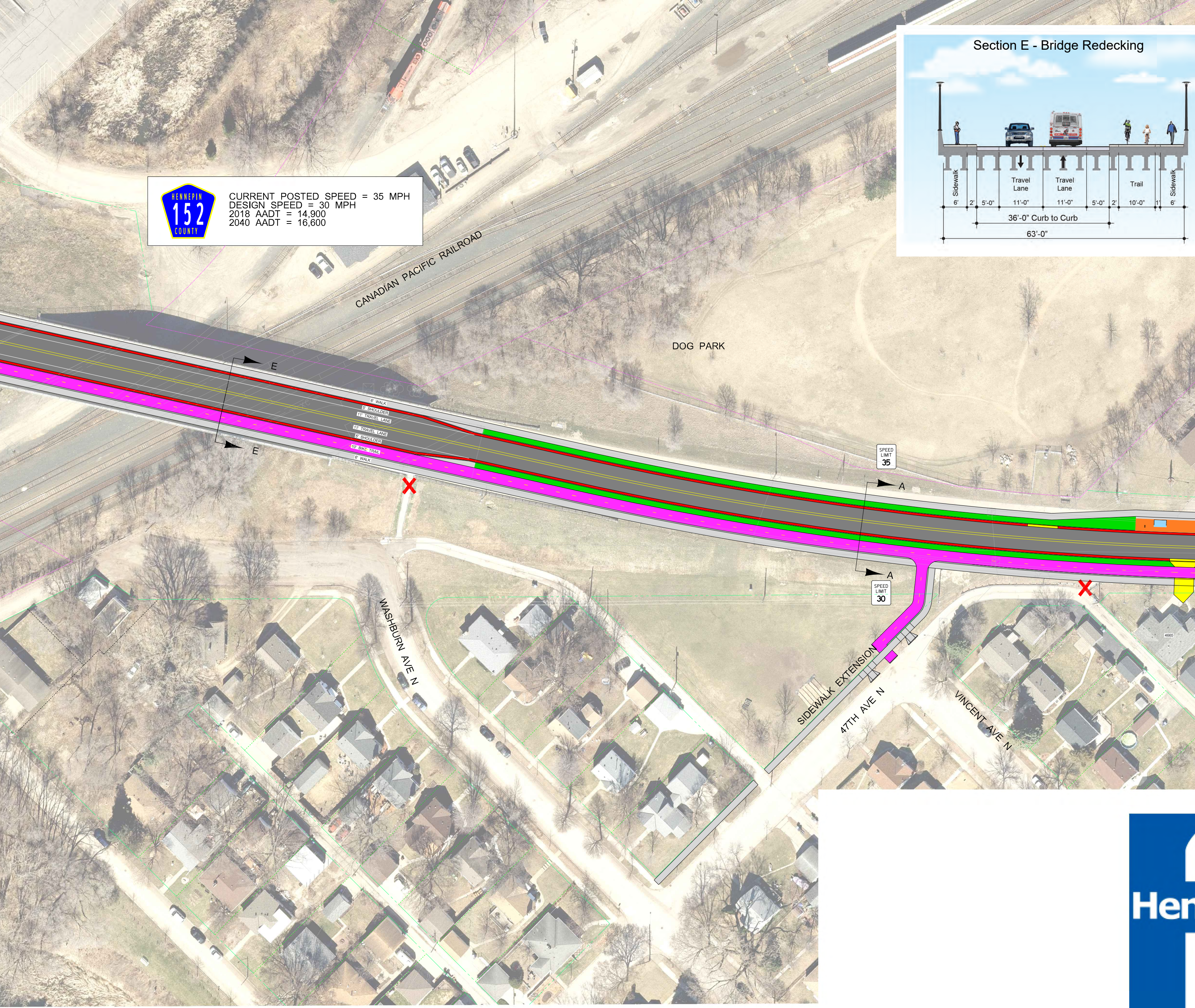

HENNEPIN
152
COUNTY
CANADIAN PACIFIC RAILROAD
DOG PARK
E
E
6' WALK
5' SHOULDER
11' TRAVEL LANE
11' TRAVEL LANE
5' SHOULDER
10' BIKE TRAIL
6' WALK
SPEED LIMIT 35
SPEED LIMIT 30
A
A
WASHBURN AVE N
47TH AVE N
VINCENT AVE N
SIDEWALK EXTENSION
4665
Sidewalk
Travel Lane
Travel Lane
Trail
Sidewalk
6'
2'
5'-0"
11'-0"
11'-0"
5'-0"
2'
10'-0"
1'
6'
36'-0" Curb to Curb
63'-0"

CURRENT POSTED SPEED = 35 MPH
DESIGN SPEED = 30 MPH
2018 AADT = 14,900
2040 AADT = 16,600

Section E - Bridge Redecking

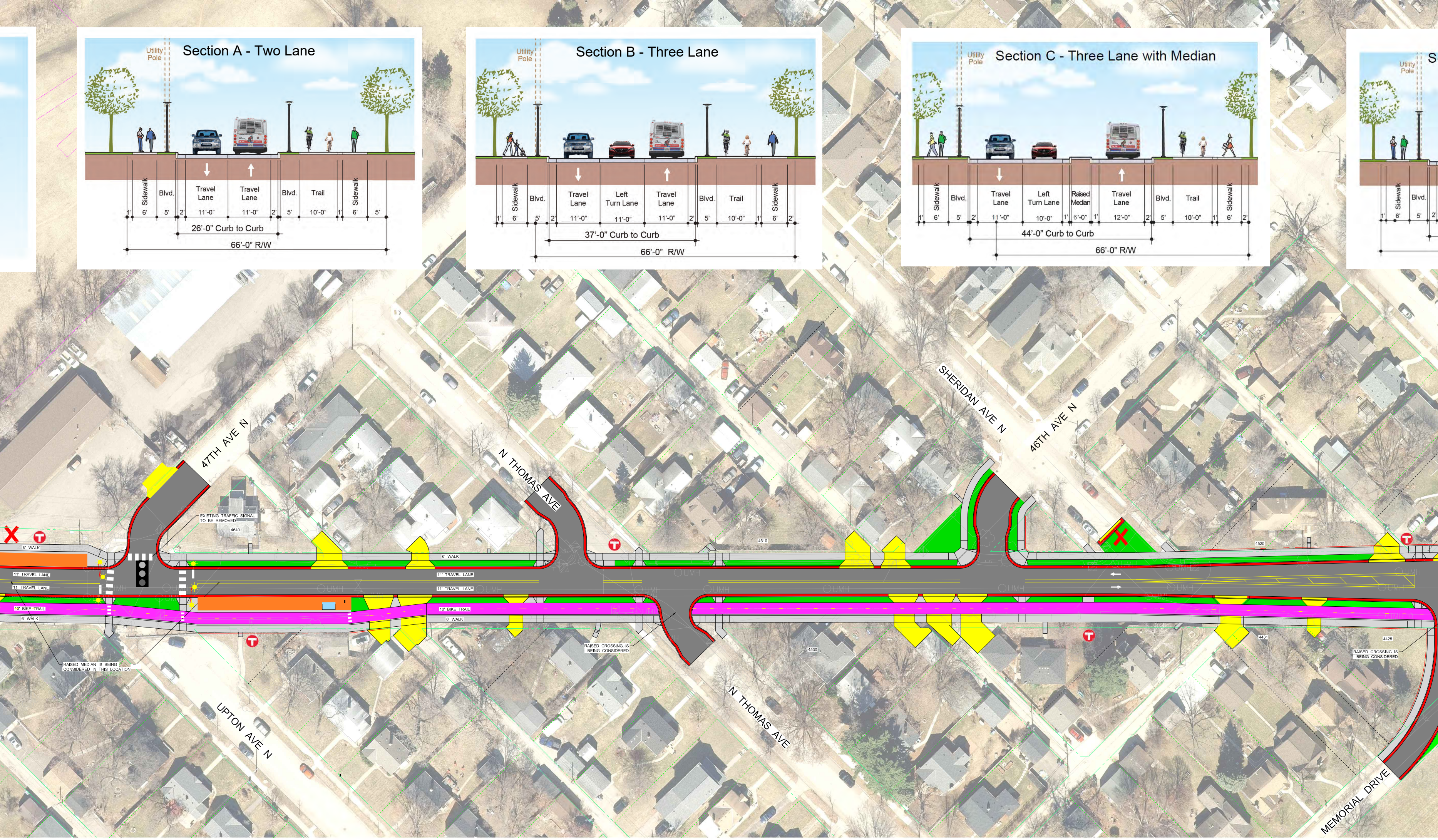
Section A - Two Lane
Utility Pole
Sidewalk
Blvd.
Travel Lane
Travel Lane
Blvd.
Trail
Sidewalk
1'
6'
5'
2'
11'-0"
11'-0"
2'
5'
10'-0"
1'
6'
5'
26'-0" Curb to Curb
66'-0" R/W
Section B - Three Lane
Utility Pole
Sidewalk
Blvd.
Travel Lane
Left Turn Lane
Travel Lane
Blvd.
Trail
Sidewalk
1'
6'
5'
2'
11'-0"
11'-0"
11'-0"
2'
5'
10'-0"
1'
6'
2'
37'-0" Curb to Curb
66'-0" R/W
Section C - Three Lane with Median
Utility Pole
Sidewalk
Blvd.
Travel Lane
Left Turn Lane
Raised Median
Travel Lane
Blvd.
Trail
Sidewalk
1'
6'
5'
2'
11'-0"
10'-0"
1'
6'-0"
1'
12'-0"
2'
5'
10'-0"
1'
6'
2'
44'-0" Curb to Curb
66'-0" R/W
S
Utility Pole
Sidewalk
Blvd.
1'
6'
5'
2'
47TH AVE N
N THOMAS AVE
SHERIDAN AVE N
46TH AVE N
UPTON AVE N
N THOMAS AVE
MEMORIAL DRIVE
EXISTING TRAFFIC SIGNAL TO BE REMOVED
4640
4610
4530
4520
4431
4425
6' WALK
11' TRAVEL LANE
11' TRAVEL LANE
10' BIKE TRAIL
6' WALK
6' WALK
11' TRAVEL LANE
11' TRAVEL LANE
10' BIKE TRAIL
6' WALK
RAISED MEDIAN IS BEING CONSIDERED IN THIS LOCATION
RAISED CROSSING IS BEING CONSIDERED
RAISED CROSSING IS BEING CONSIDERED
OUMH

nnepin

Minneapolis
City of Lakes

HENNEPIN
152
COUNTY

PRELIMI
CSAH 15
Hennep
01/21/2021

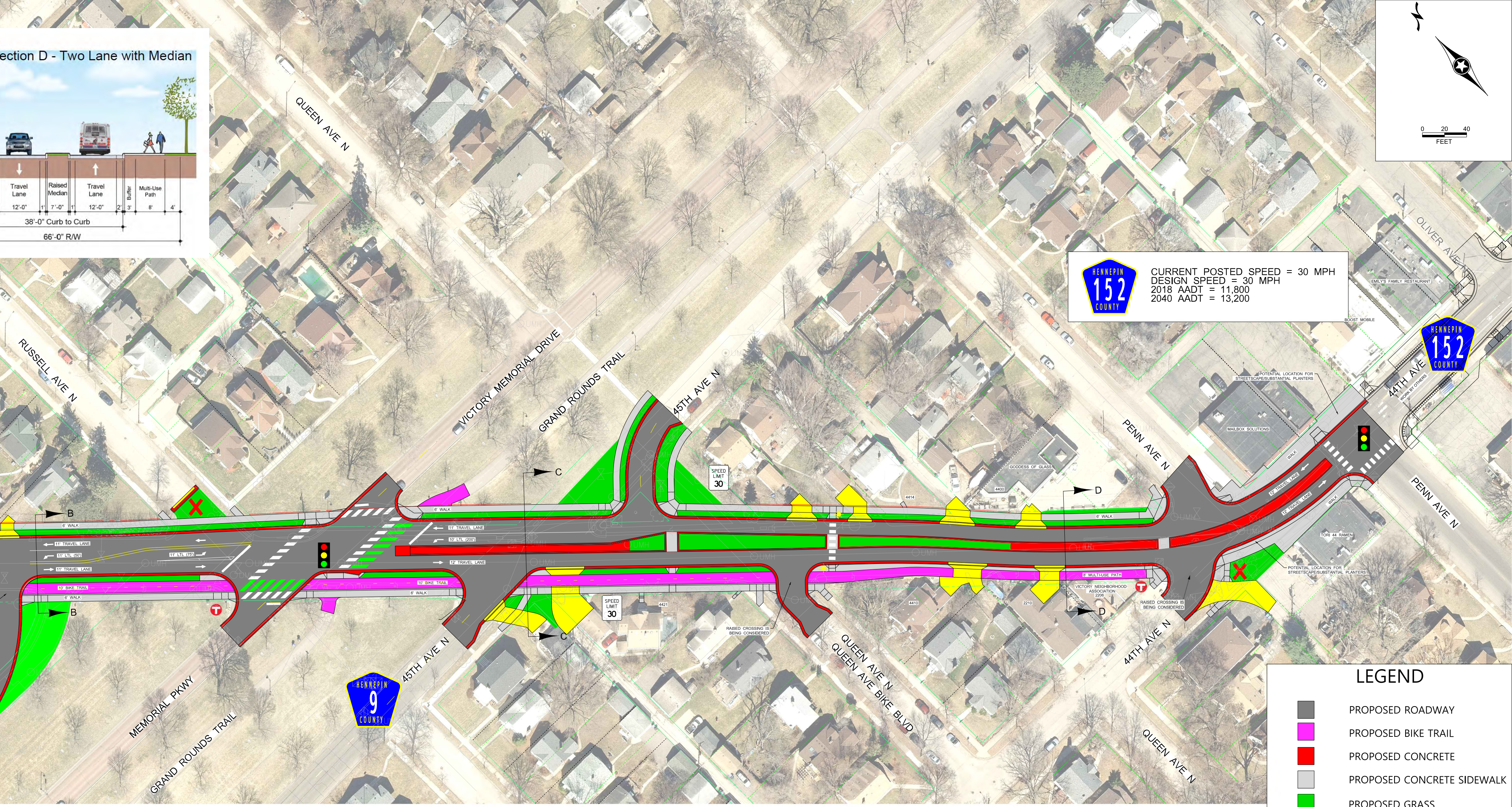
ection D - Two Lane with Median
Travel Lane
Raised Median
Travel Lane
Buffer
Multi-Use Path
12'-0"
1'
7'-0"
1'
12'-0"
2'
3'
8'
4'
38'-0" Curb to Curb
66'-0" R/W
0
20
40
FEET
QUEEN AVE N
RUSSELL AVE N
VICTORY MEMORIAL DRIVE
GRAND ROUNDS TRAIL
45TH AVE N
PENN AVE N
OLIVER AVE N
44TH AVE
WORK BY OTHERS
EMILY'S FAMILY RESTAURANT
BOOST MOBILE
POTENTIAL LOCATION FOR STREETSCAPE/SUBSTANTIAL PLANTERS
MAILBOX SOLUTIONS
HENNEPIN 152 COUNTY
WALK
12' TRAVEL LANE
12' TRAVEL LANE
WALK
TORI 44 RAMEN
POTENTIAL LOCATION FOR STREETSCAPE/SUBSTANTIAL PLANTERS
GODDESS OF GLASS
4400
4414
D
D
6' WALK
8' MULTI-USE PATH
VICTORY NEIGHBORHOOD ASSOCIATION 2206
RAISED CROSSING IS BEING CONSIDERED
2210
4410
44TH AVE N
QUEEN AVE N
QUEEN AVE BIKE BLVD
QUEEN AVE N
SPEED LIMIT 30
C
C
6' WALK
11' TRAVEL LANE
10' LTL (200')
12' TRAVEL LANE
10' BIKE TRAIL
6' WALK
SPEED LIMIT 30
4421
RAISED CROSSING IS BEING CONSIDERED
B
B
6' WALK
11' TRAVEL LANE
11' LTL (50')
11' LTL (75')
11' TRAVEL LANE
10' BIKE TRAIL
6' WALK
HENNEPIN 152 COUNTY
HENNEPIN 9 COUNTY
45TH AVE N
MEMORIAL PKWY
GRAND ROUNDS TRAIL

CURRENT POSTED SPEED = 30 MPH
DESIGN SPEED = 30 MPH
2018 AADT = 11,800
2040 AADT = 13,200

LEGEND

■	PROPOSED ROADWAY
■	PROPOSED BIKE TRAIL
🟥	PROPOSED CONCRETE
■	PROPOSED CONCRETE SIDEWALK
🟩	PROPOSED GRASS
🟨	PROPOSED CONCRETE DWY
🟧	PROPOSED BRT STATION PLATFORM
✕	PROPOSED CLOSURE
Ⓣ	TRANSIT STOP
✱	RECTANGULAR RAPID FLASHING BEACON
- - -	EXISTING PROPERTY LINE (FOR INFORMATION ONLY)
- - -	NEW PROPERTY LINE (FOR INFORMATION ONLY)
●	SIGNAL SYSTEM
●	SIGNAL SYSTEM TO BE REMOVED

NARY CONCEPT LAYOUT
2 - OSSEO RD
in Co. Project No. 1741

PRELIMINARY - SUBJECT TO CHANGE

AECOM Imagine it. Delivered.