HENNEPIN COUNTY

MINNESOTA

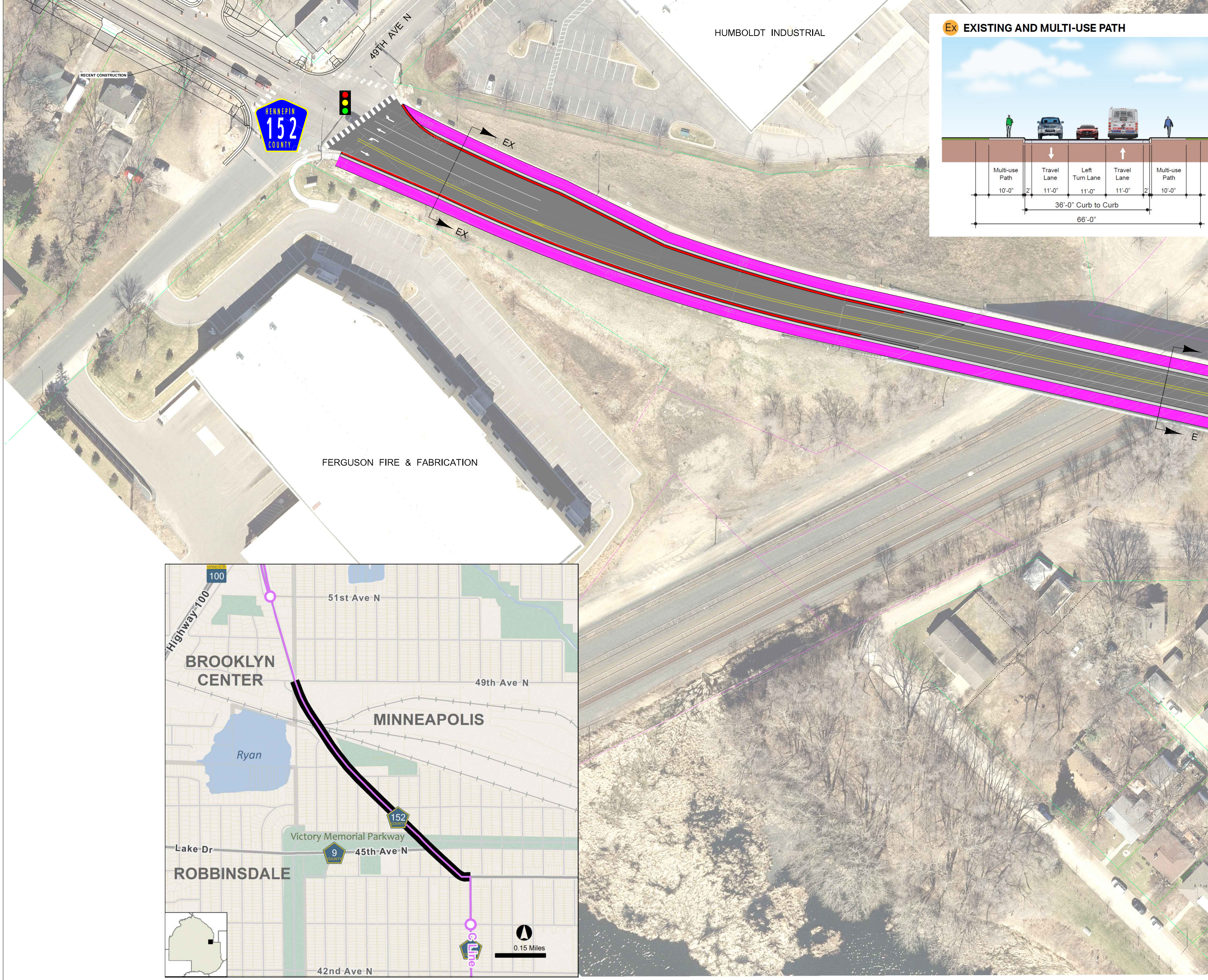
RECENT CONSTRUCTION
49TH AVE N
HENNEPIN 152 COUNTY
HUMBOLDT INDUSTRIAL
EX
EX
E
FERGUSON FIRE & FABRICATION
Ex
Multi-use Path
Travel Lane
Left Turn Lane
Travel Lane
Multi-use Path
10'-0"
2'
11'-0"
11'-0"
11'-0"
2'
10'-0"
36'-0" Curb to Curb
66'-0"
MINNESOTA 100
Highway 100
51st Ave N
BROOKLYN CENTER
49th Ave N
MINNEAPOLIS
Ryan
152 COUNTY
Victory Memorial Parkway
Lake Dr
9 COUNTY
45th Ave N
ROBBINSDALE
C Line
0.15 Miles
42nd Ave N

EXISTING AND MULTI-USE PATH

PROJECT LOCATION

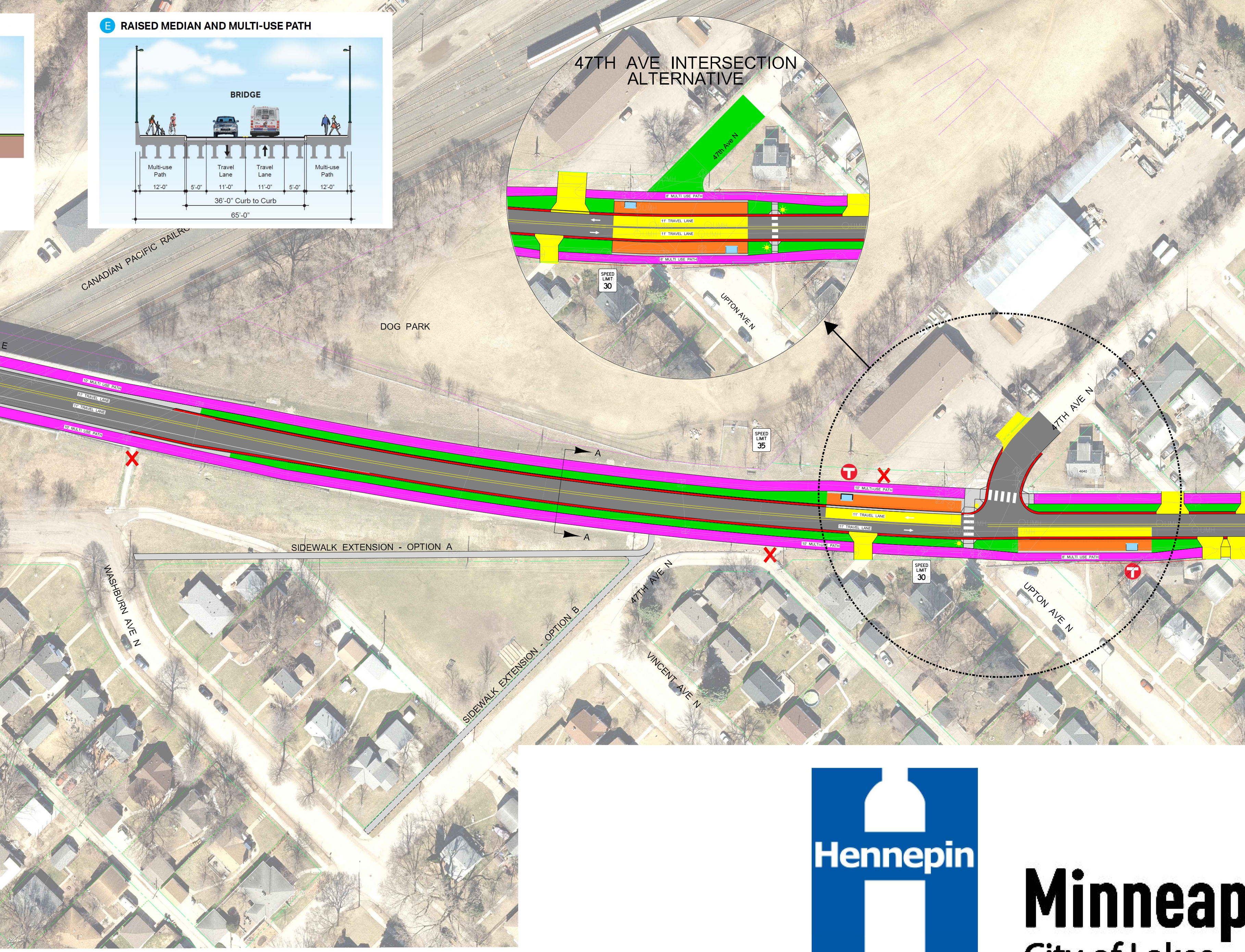
E
RAISED MEDIAN AND MULTI-USE PATH
BRIDGE
Multi-use Path
Travel Lane
Travel Lane
Multi-use Path
1'
12'-0"
5'-0"
11'-0"
11'-0"
5'-0"
12'-0"
1'
36'-0" Curb to Curb
65'-0"
47TH AVE INTERSECTION ALTERNATIVE
47th Ave N
8' MULTI USE PATH
11' TRAVEL LANE
11' TRAVEL LANE
8' MULTI USE PATH
SPEED LIMIT 30
UPTON AVE N
CANADIAN PACIFIC RAILRO
DOG PARK
10' MULTI USE PATH
11' TRAVEL LANE
11' TRAVEL LANE
10' MULTI USE PATH
A
A
SPEED LIMIT 35
47TH AVE N
4640
10' MULTI-USE PATH
11' TRAVEL LANE
11' TRAVEL LANE
10' MULTI-USE PATH
8' MULTI USE PATH
SPEED LIMIT 30
UPTON AVE N
SIDEWALK EXTENSION - OPTION A
47TH AVE N
WASHBURN AVE N
SIDEWALK EXTENSION - OPTION B
VINCENT AVE N

Hennepin

Minneap

City of Lakes

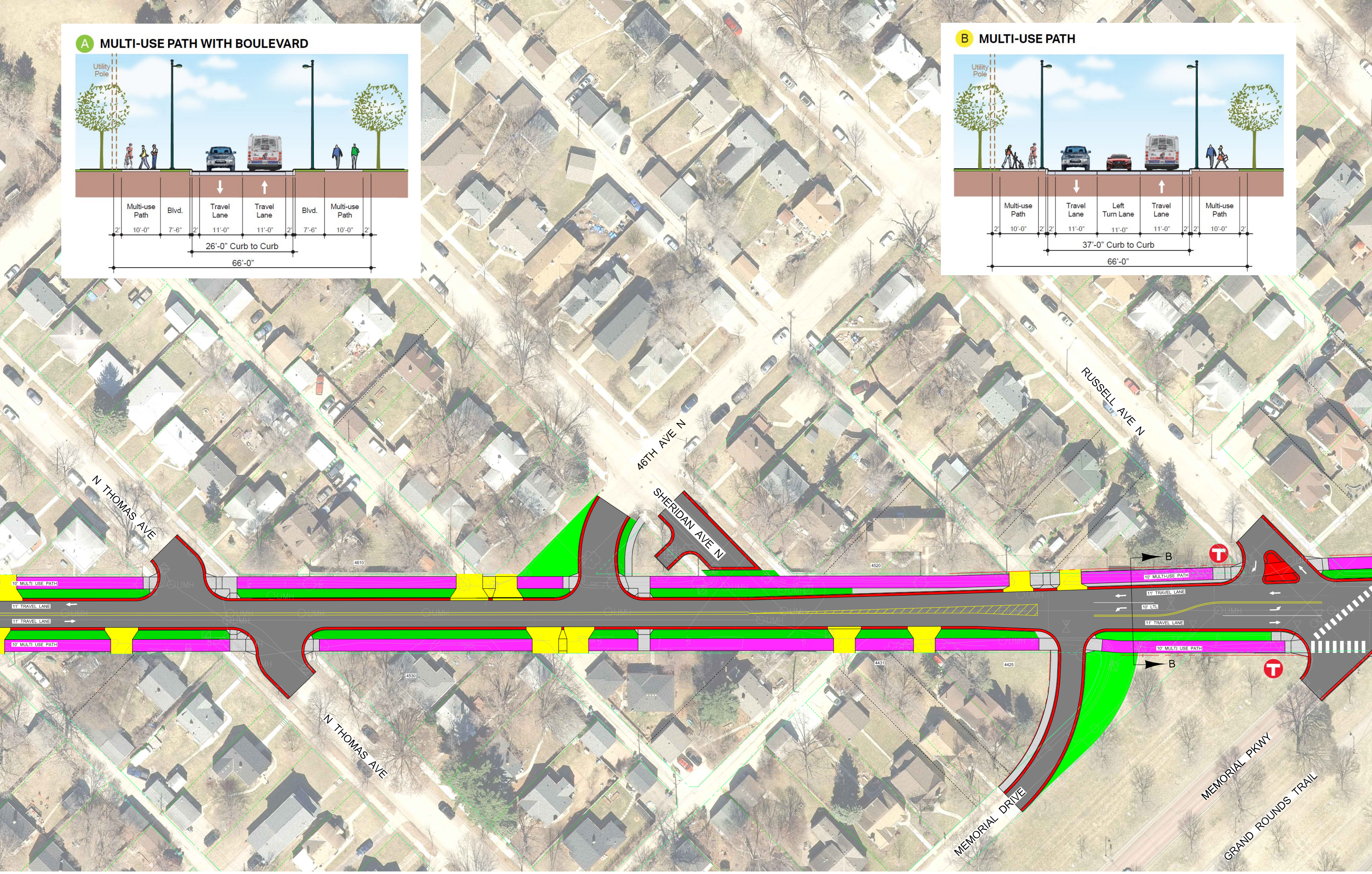
A MULTI-USE PATH WITH BOULEVARD
Utility Pole
Multi-use Path
Blvd.
Travel Lane
Travel Lane
Blvd.
Multi-use Path
2'
10'-0"
7'-6"
2'
11'-0"
11'-0"
2'
7'-6"
10'-0"
2'
26'-0" Curb to Curb
66'-0"
B MULTI-USE PATH
Utility Pole
Multi-use Path
Travel Lane
Left Turn Lane
Travel Lane
Multi-use Path
2'
10'-0"
2'
2'
11'-0"
11'-0"
11'-0"
2'
2'
10'-0"
2'
37'-0" Curb to Curb
66'-0"
N THOMAS AVE
46TH AVE N
SHERIDAN AVE N
RUSSELL AVE N
4610
4520
10' MULTI USE PATH
11' TRAVEL LANE
11' TRAVEL LANE
10' MULTI USE PATH
B
10' MULTI-USE PATH
11' TRAVEL LANE
10' LTL
11' TRAVEL LANE
10' MULTI USE PATH
B
4530
4431
4425
N THOMAS AVE
MEMORIAL DRIVE
MEMORIAL PKWY
GRAND ROUNDS TRAIL

HENNEPIN
152
COUNTY

PRELIMINARY CONCEPT L
CSAH 152 - OSSEO RD
Hennepin Co. Project N
07/16/2020

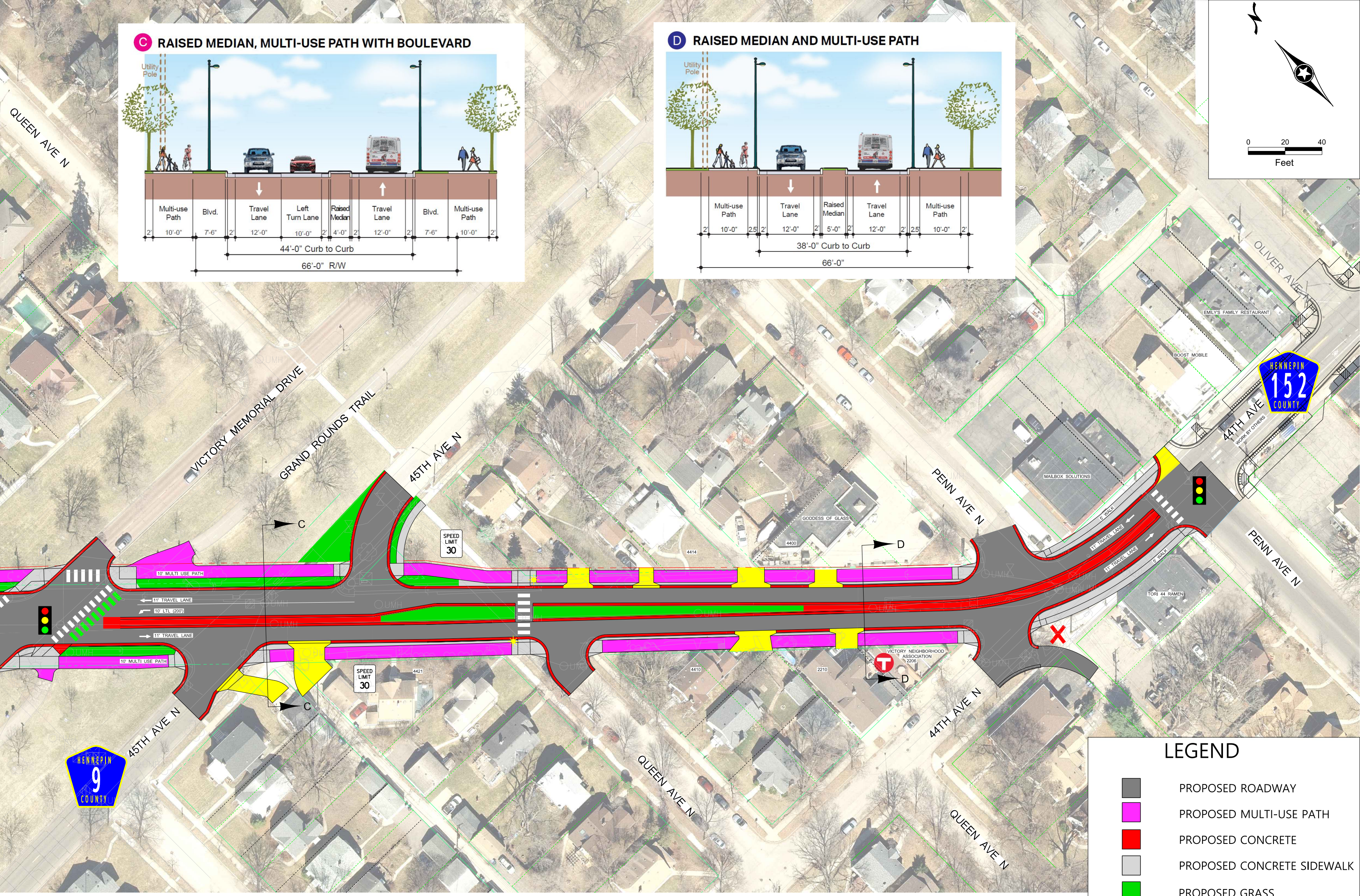
C RAISED MEDIAN, MULTI-USE PATH WITH BOULEVARD
Utility Pole
Multi-use Path
Blvd.
Travel Lane
Left Turn Lane
Raised Median
Travel Lane
Blvd.
Multi-use Path
2'
10'-0"
7'-6"
2'
12'-0"
10'-0"
2'
4'-0"
2'
12'-0"
2'
7'-6"
10'-0"
2'
44'-0" Curb to Curb
66'-0" R/W
D RAISED MEDIAN AND MULTI-USE PATH
Utility Pole
Multi-use Path
Travel Lane
Raised Median
Travel Lane
Multi-use Path
2'
10'-0"
2.5'
2'
12'-0"
2'
5'-0"
2'
12'-0"
2'
2.5'
10'-0"
2'
38'-0" Curb to Curb
66'-0"
0
20
40
Feet
QUEEN AVE N
VICTORY MEMORIAL DRIVE
GRAND ROUNDS TRAIL
45TH AVE N
OLIVER AVE
EMILY'S FAMILY RESTAURANT
BOOST MOBILE
HENNEPIN
152
COUNTY
44TH AVE
WORK BY OTHERS
MAILBOX SOLUTIONS
PENN AVE N
GODDESS OF GLASS
4414
4400
SPEED LIMIT 30
C
D
10' MULTI USE PATH
11' TRAVEL LANE
10' LTL (200')
11' TRAVEL LANE
10' MULTI USE PATH
6' WALK
11' TRAVEL LANE
11' TRAVEL LANE
6' WALK
TORI 44 RAMEN
PENN AVE N
SPEED LIMIT 30
4421
4410
2210
VICTORY NEIGHBORHOOD ASSOCIATION
2206
D
C
45TH AVE N
44TH AVE N
HENNEPIN
9
COUNTY
QUEEN AVE N
QUEEN AVE N

LEGEND

■	PROPOSED ROADWAY
🟪	PROPOSED MULTI-USE PATH
🟥	PROPOSED CONCRETE
⬜	PROPOSED CONCRETE SIDEWALK
🟩	PROPOSED GRASS
🟨	PROPOSED CONCRETE DWY
🟧	PROPOSED BRT STATION PLATFORM
✗	PROPOSED CLOSURE
Ⓣ	TRANSIT STOP
✹	RECTANGULAR RAPID FLASHING BEACON
- - -	EXISTING PROPERTY LINE (FOR INFORMATION ONLY)
- - -	NEW PROPERTY LINE (FOR INFORMATION ONLY)
🚦	SIGNAL SYSTEM

PRELIMINARY - SUBJECT TO CHANGE

AYOUT

0. 1741

AECOM Imagine it.
Delivered.