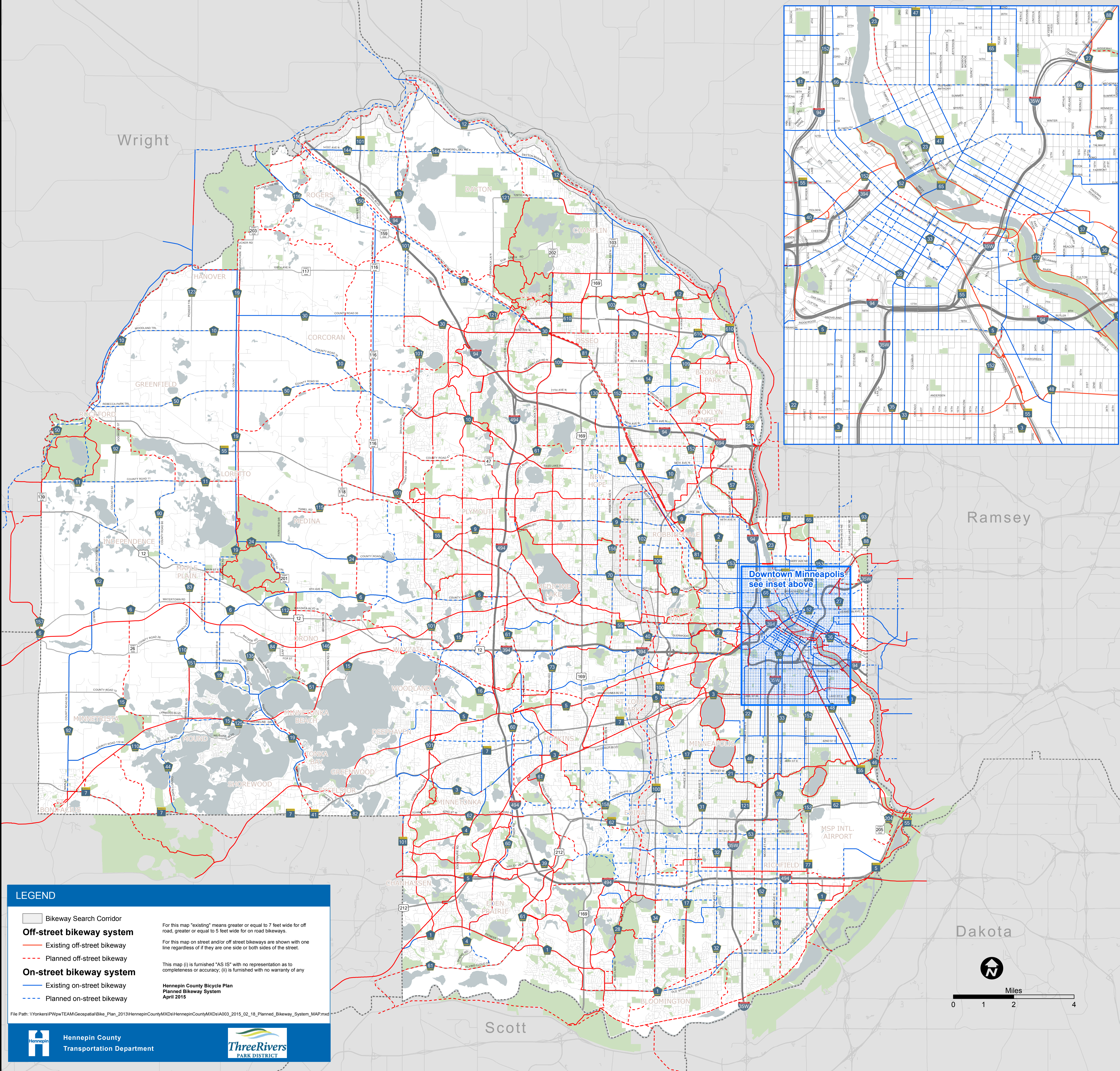


Hennepin County 2040 Bicycle Transportation Plan

Appendix K. Maps: System plan, corridors, gaps, transit/bike integration

Hennepin County Bicycle Transportation Plan

Planned bikeway system - April 2015



LEGEND

- Bikeway Search Corridor
- Off-street bikeway system**
- Existing off-street bikeway
- - - Planned off-street bikeway
- On-street bikeway system**
- Existing on-street bikeway
- - - Planned on-street bikeway

For this map "existing" means greater or equal to 7 feet wide for off road, greater or equal to 5 feet wide for on road bikeways.

For this map on street and/or off street bikeways are shown with one line regardless of if they are one side or both sides of the street.

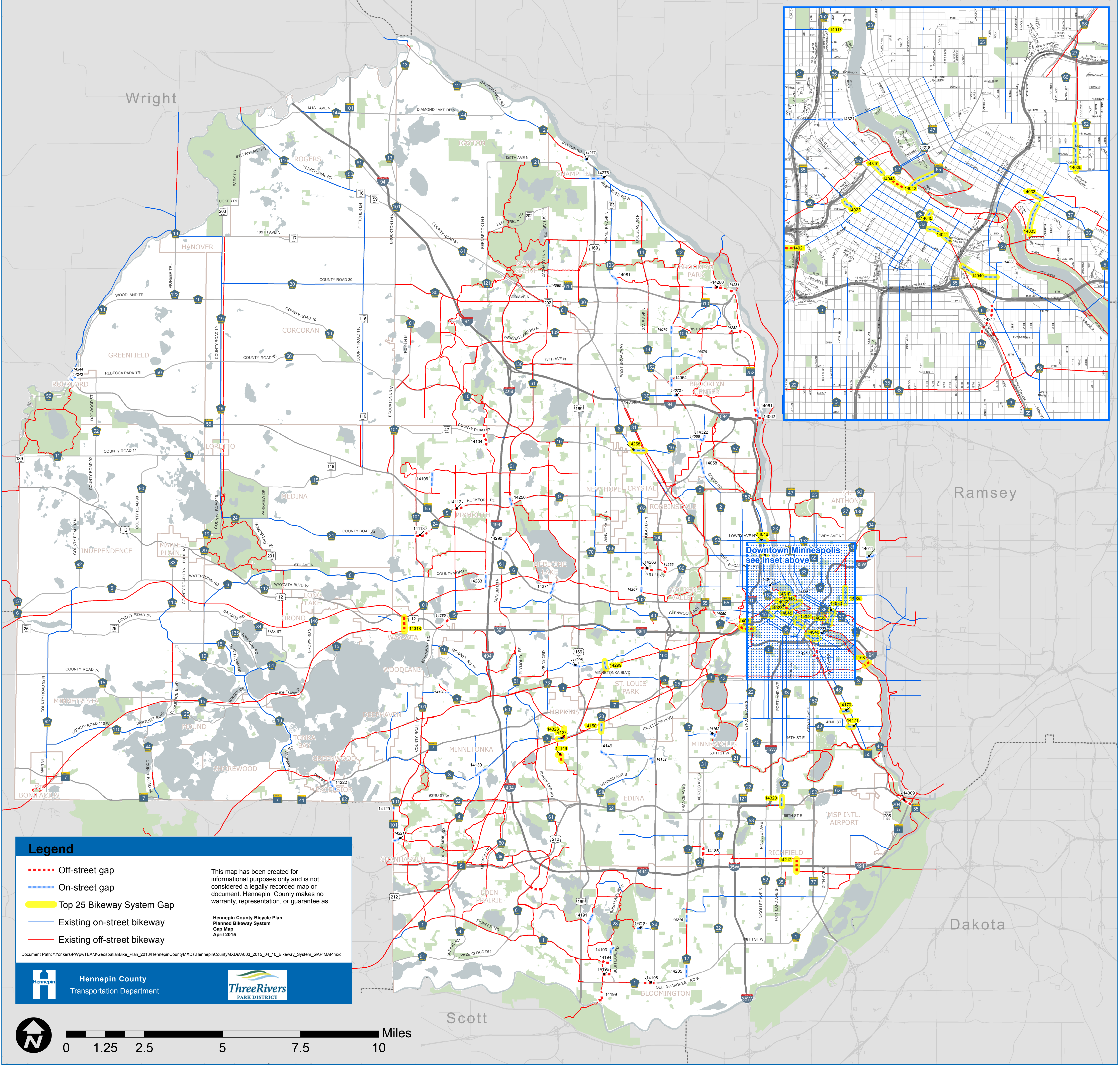
This map (i) is furnished "AS IS" with no representation as to completeness or accuracy; (ii) is furnished with no warranty of any

Hennepin County Bicycle Plan
Planned Bikeway System
April 2015

File Path: \\YonkersIPWp\TEAM\Geospatial\Bike_Plan_2013\HennepinCountyMXDs\HennepinCountyMXDs\A003_2015_02_18_Planned_Bikeway_System_MAP.mxd

Hennepin County Bicycle Transportation Plan

Bikeway system gaps - April 2015

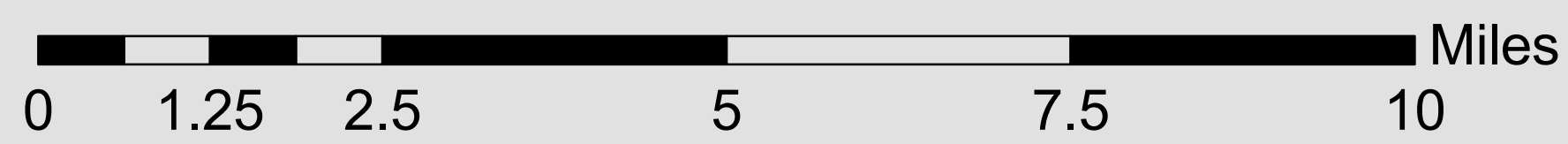



- Legend**
- - - Off-street gap
 - - - On-street gap
 - - - Top 25 Bikeway System Gap
 - Existing on-street bikeway
 - Existing off-street bikeway

This map has been created for informational purposes only and is not considered a legally recorded map or document. Hennepin County makes no warranty, representation, or guarantee as

Hennepin County Bicycle Plan
Planned Bikeway System
Gap Map
April 2015

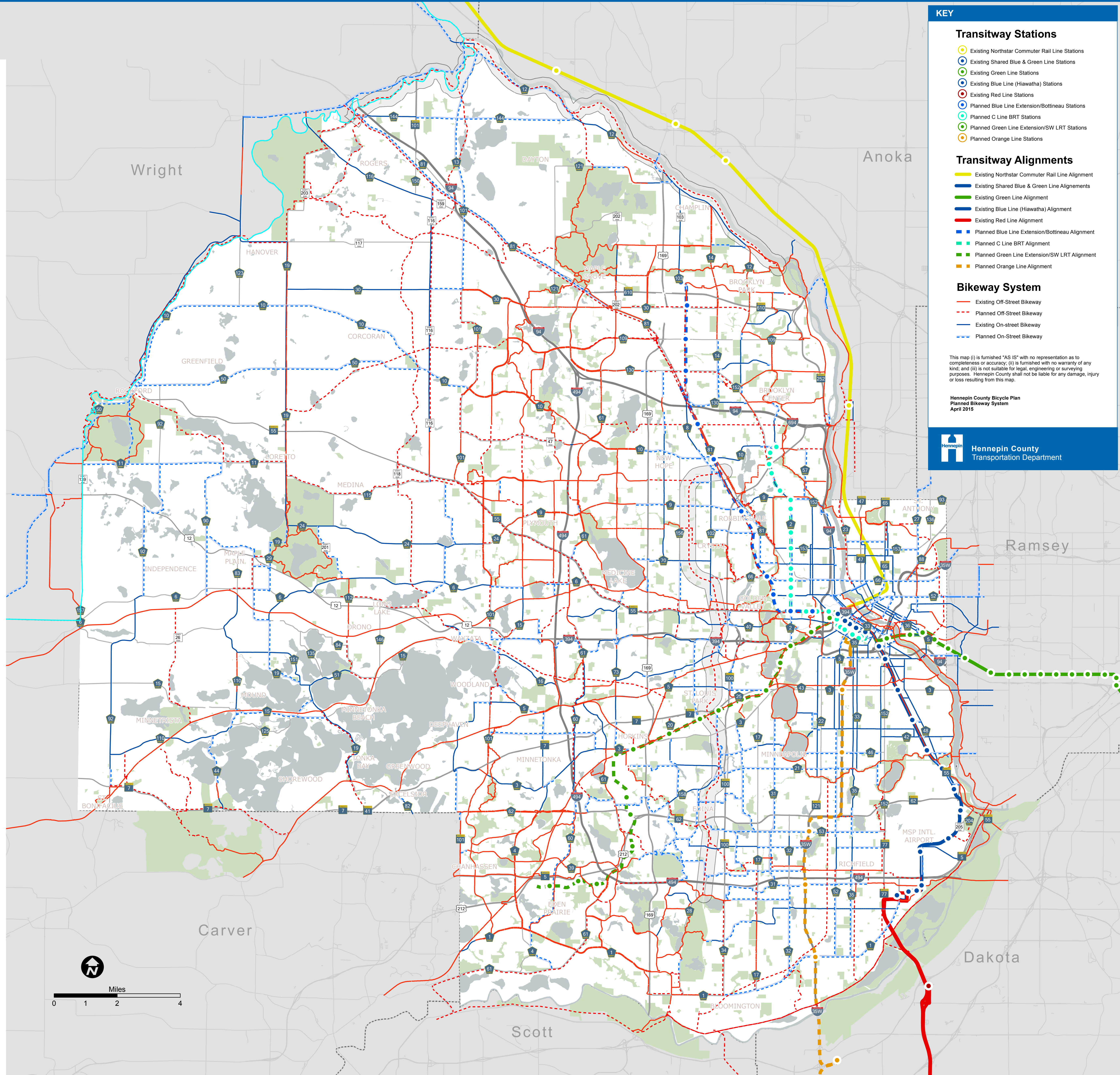
Document Path: \\Yonkers\PW\TEAM\Geospatial\Bike_Plan_2013\HennepinCountyMXD\HennepinCountyMXD\A003_2015_04_10_Bikeway_System_GAP_MAP.mxd



Downtown Minneapolis
see inset above

Hennepin County Bicycle Transportation Plan

Planned bikeway system - April 2015



KEY

Transitway Stations

- Existing Northstar Commuter Rail Line Stations
- Existing Shared Blue & Green Line Stations
- Existing Green Line Stations
- Existing Blue Line (Hiawatha) Stations
- Existing Red Line Stations
- Planned Blue Line Extension/Bottineau Stations
- Planned C Line BRT Stations
- Planned Green Line Extension/SW LRT Stations
- Planned Orange Line Stations

Transitway Alignments

- Existing Northstar Commuter Rail Line Alignment
- Existing Shared Blue & Green Line Alignments
- Existing Green Line Alignment
- Existing Blue Line (Hiawatha) Alignment
- Existing Red Line Alignment
- Planned Blue Line Extension/Bottineau Alignment
- Planned C Line BRT Alignment
- Planned Green Line Extension/SW LRT Alignment
- Planned Orange Line Alignment

Bikeway System

- Existing Off-Street Bikeway
- Planned Off-Street Bikeway
- Existing On-street Bikeway
- Planned On-Street Bikeway

This map (i) is furnished "AS IS" with no representation as to completeness or accuracy; (ii) is furnished with no warranty of any kind, and (iii) is not suitable for legal, engineering or surveying purposes. Hennepin County shall not be liable for any damage, injury or loss resulting from this map.

Hennepin County Bicycle Plan
Planned Bikeway System
April 2015

Hennepin County Transportation Department

