HENNEPIN COUNTY
MINNESOTA

PREFERRED CONCEPT LAYOUT
COUNTY ROAD 152 (CEDAR AVE) - RECONSTRUCT
HENNEPIN CO. PROJECT NO. 2220200
8/28/2024

PRELIMINARY - SUBJECT TO CHANGE

LEGEND
- STREET PAVEMENT
- SIDEWALK AND CURB & GUTTER
- RAISED BIKEWAY
- PERMANENT CONSTRUCTION BY OTHERS
- (A) POTENTIAL RAISED CROSSING
- METRO TRANSIT BUS STOP
- EXISTING SIGNALIZED INTERSECTION
- TURF GRASS
- CONSTRUCTION LIMITS
- EXISTING RIGHT OF WAY

HENNEPIN 152 COUNTY

STATE: MINNESOTA
COUNTY: HENNEPIN
DIVISION: METRO
CITY: MINNEAPOLIS

PROJECT LOCATION

Hennepin
Minneapolis Public Works
SEH

8/26/2024 server: jas:/net-jacobsdg.com/wf-pw-01-01/documents/409442/7561619/Design/Road/Exhibits/Layouts/2220200_LP1.dgn

LEGEND
- STREET PAVEMENT
- SIDEWALK AND CURB & GUTTER
- RAISED BIKEWAY
- PERMANENT CONSTRUCTION BY OTHERS
- (A) POTENTIAL RAISED CROSSING
- METRO TRANSIT BUS STOP
- EXISTING SIGNALIZED INTERSECTION
- TURF GRASS
- CONSTRUCTION LIMITS
- EXISTING RIGHT OF WAY

NOTES:

RAISED CROSSINGS WILL BE EVALUATED AS THE PROJECT PROGRESSES TO DETAILED ENGINEERING.

LIMITS OF RECONSTRUCTION ON SIDESTREETS AND DRIVEWAYS TO BE DETERMINED DURING FINAL DESIGN.

BIKEWAYS WITHIN WILL CONTAIN TRAFFIC SIGNS, INFRASTRUCTURE, LIGHTS, BIKE RACKS, BIKE SHARE, BIKE SIGNALS, PAVEMENT MARKINGS AND PAINT AREAS FOR MAINTENANCE VEHICLE ACCESS.

24TH ST TO 26TH ST (EXISTING)

PROPOSED TYPICAL SECTION A-A



PROPOSED TYPICAL SECTION B-B



PROPOSED TYPICAL SECTION C-C



26TH ST TO 28TH ST (EXISTING)

PROPOSED TYPICAL SECTION D-D



28TH ST TO LAKE ST (EXISTING)


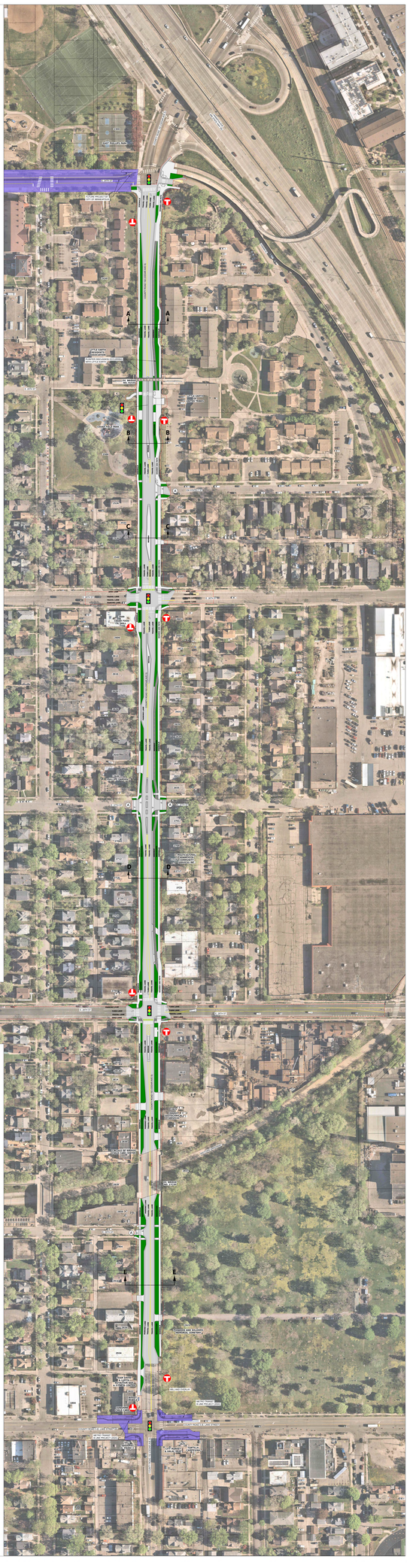
PROPOSED TYPICAL SECTION E-E