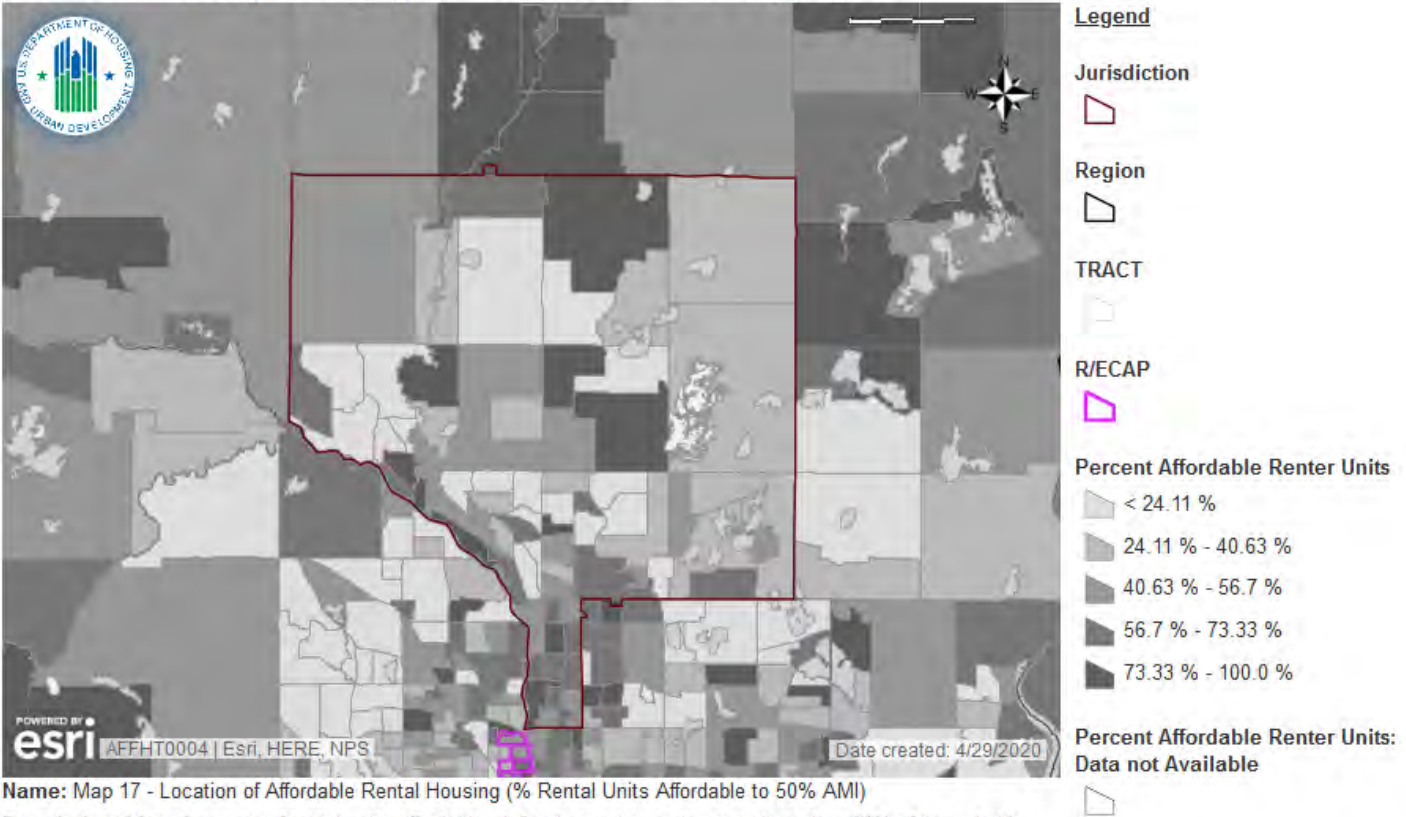


A. Publicly Supported Housing Appendix

Map 1: Location of Affordable Rental Housing, Anoka County

HUD Affirmatively Furthering Fair Housing Data and Mapping Tool



Name: Map 17 - Location of Affordable Rental Housing (% Rental Units Affordable to 50% AMI)

Description: Map of percent of rental units affordable, defined as units renting at or less than 30% of household income for a household with income at 50% of AMI.

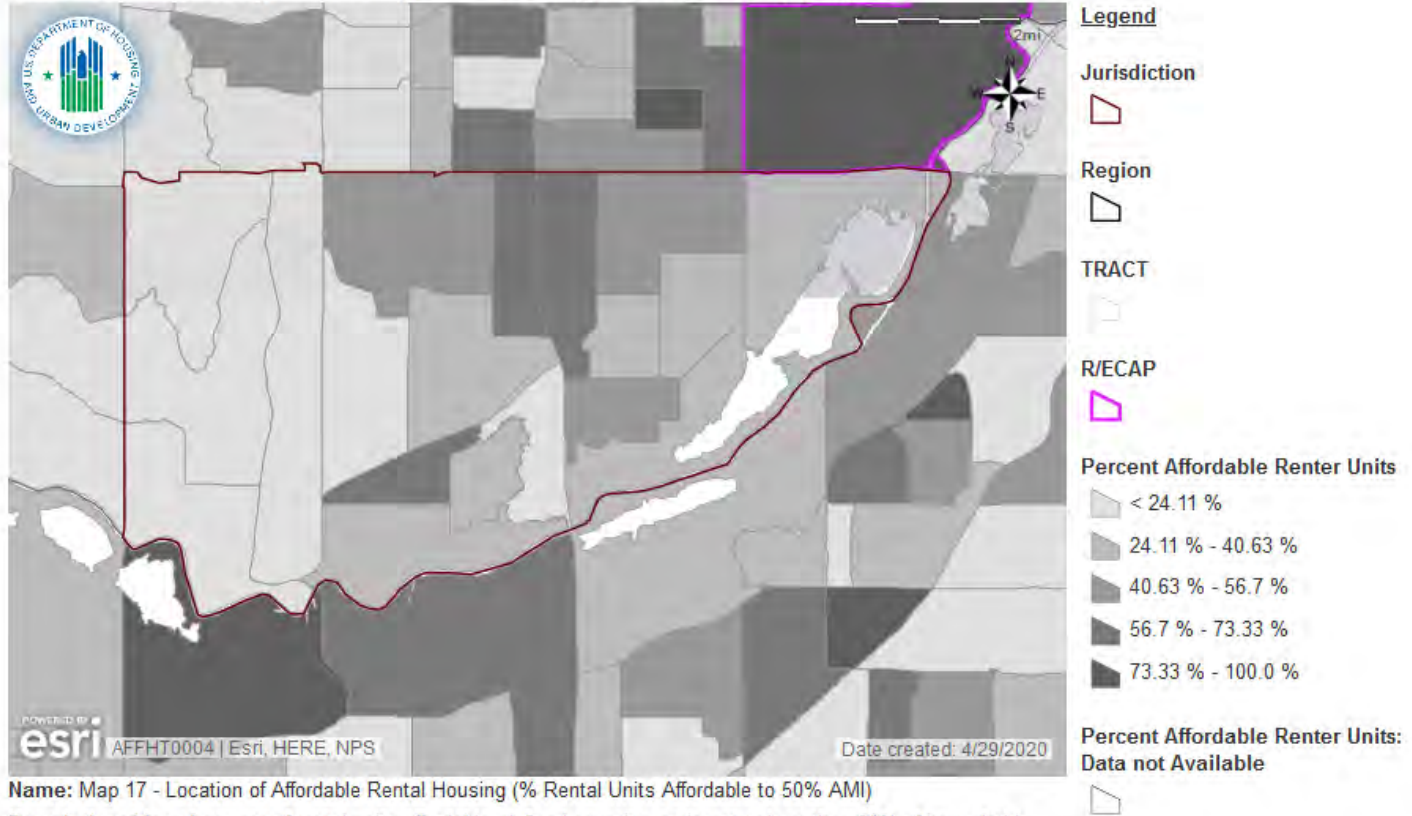
Jurisdiction: Anoka County (CDBG)

Region: Minneapolis-St. Paul-Bloomington, MN-WI

HUD-Provided Data Version: AFFHT0004

Map 2: Location of Affordable Rental Housing, Bloomington

HUD Affirmatively Furthering Fair Housing Data and Mapping Tool



Name: Map 17 - Location of Affordable Rental Housing (% Rental Units Affordable to 50% AMI)

Description: Map of percent of rental units affordable, defined as units renting at or less than 30% of household income for a household with income at 50% of AMI.

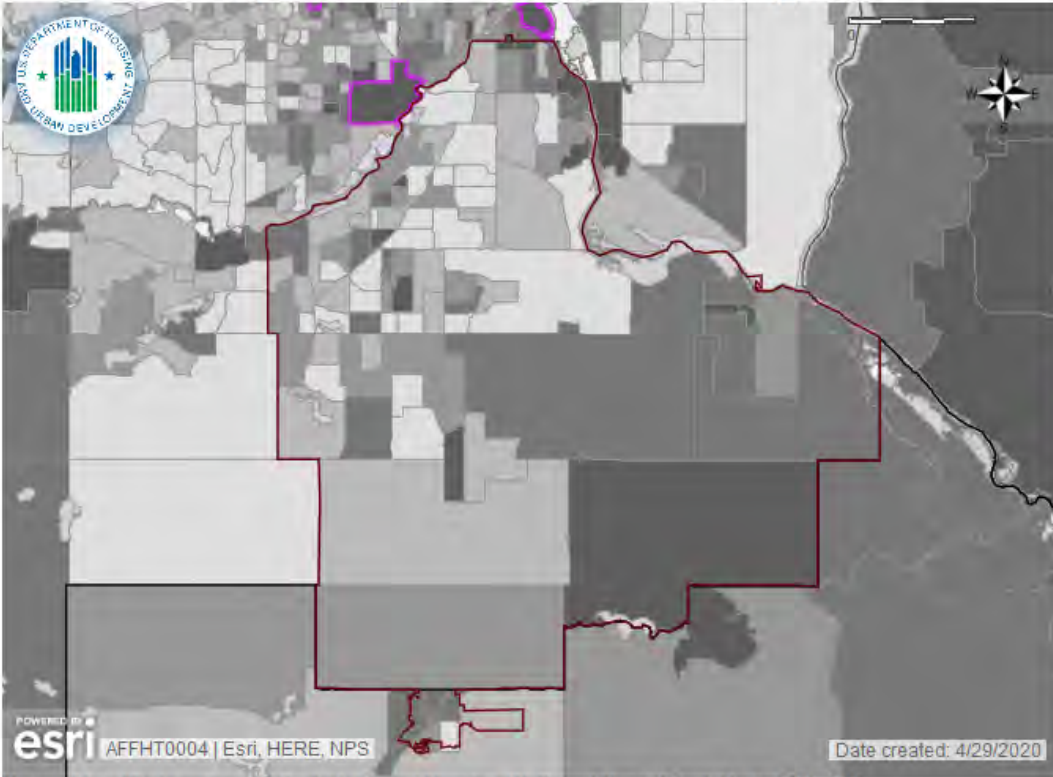
Jurisdiction: Bloomington (CDBG)

Region: Minneapolis-St. Paul-Bloomington, MN-WI


HUD-Provided Data Version: AFFHT0004


Map 3: Location of Affordable Rental Housing, Dakota County


HUD Affirmatively Furthering Fair Housing Data and Mapping Tool




Legend






Jurisdiction



Region


TRACT


R/ECAP


Percent Affordable Renter Units

-  < 24.11 %
-  24.11 % - 40.63 %
-  40.63 % - 56.7 %
-  56.7 % - 73.33 %
-  73.33 % - 100.0 %

**Percent Affordable Renter Units:
Data not Available**


Name: Map 17 - Location of Affordable Rental Housing (% Rental Units Affordable to 50% AMI)

Description: Map of percent of rental units affordable, defined as units renting at or less than 30% of household income for a household with income at 50% of AMI.

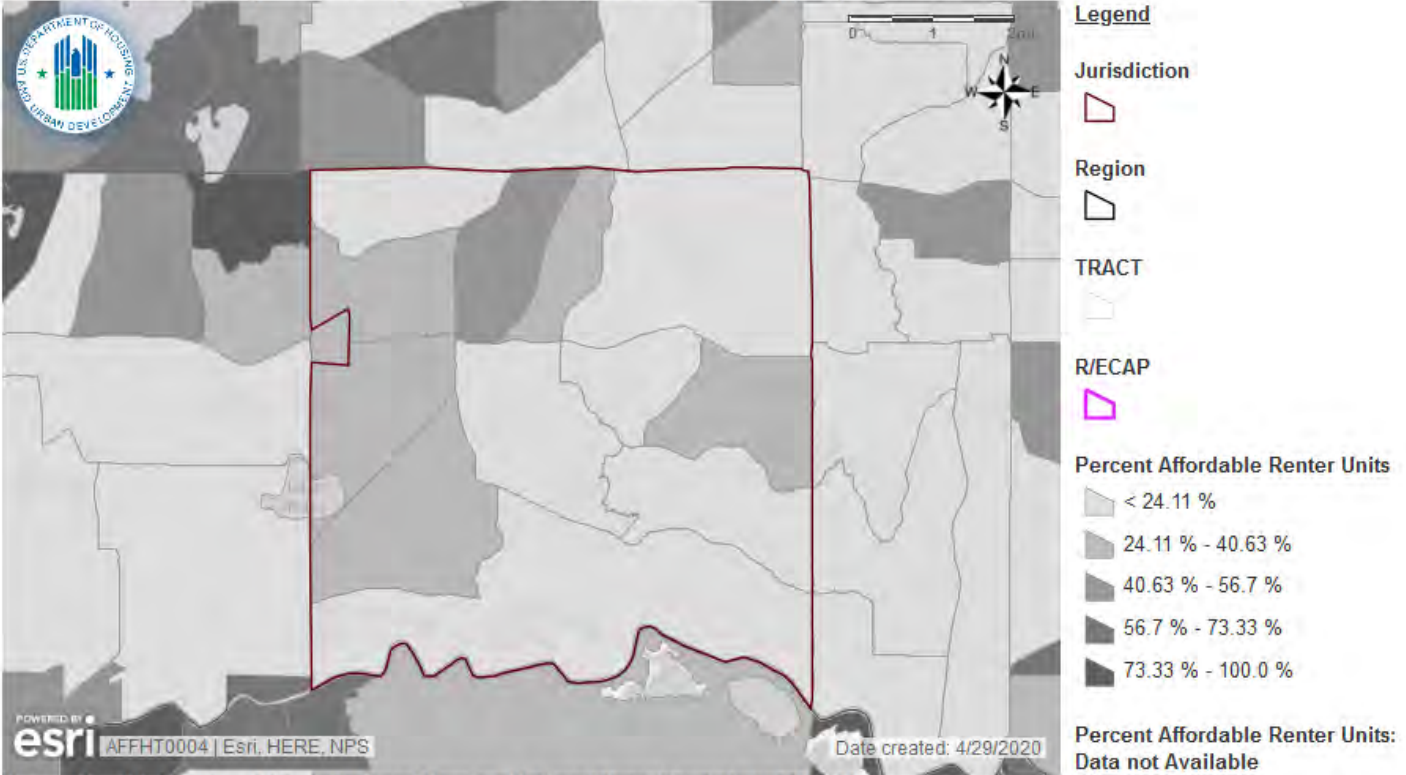
Jurisdiction: Dakota County (CDBG, ESG)

Region: Minneapolis-St. Paul-Bloomington, MN-WI

HUD-Provided Data Version: AFFHT0004

Map 4: Location of Affordable Rental Housing, Eden Prairie

HUD Affirmatively Furthering Fair Housing Data and Mapping Tool



Name: Map 17 - Location of Affordable Rental Housing (% Rental Units Affordable to 50% AMI)

Description: Map of percent of rental units affordable, defined as units renting at or less than 30% of household income for a household with income at 50% of AMI.

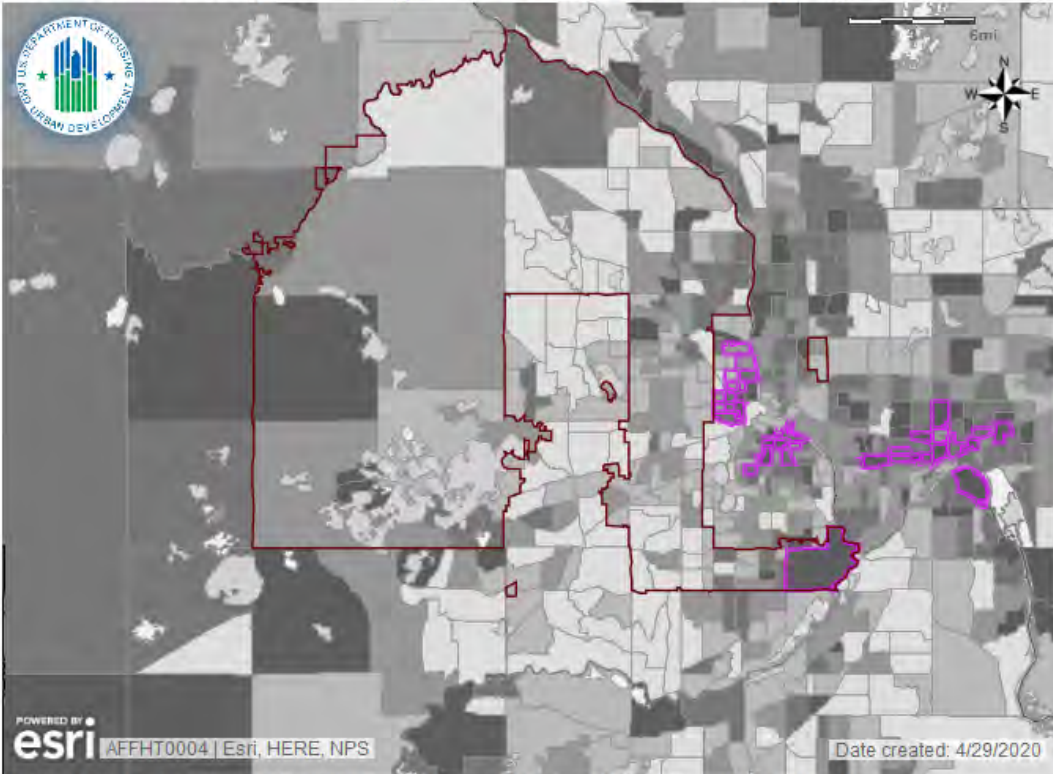
Jurisdiction: Eden Prairie (CDBG)

Region: Minneapolis-St. Paul-Bloomington, MN-WI

HUD-Provided Data Version: AFFHT0004

Map 5: Location of Affordable Rental Housing, Hennepin County

HUD Affirmatively Furthering Fair Housing Data and Mapping Tool



Legend

Jurisdiction



Region




TRACT



R/ECAP



Percent Affordable Renter Units



Percent Affordable Renter Units: Data not Available



Name: Map 17 - Location of Affordable Rental Housing (% Rental Units Affordable to 50% AMI)

Description: Map of percent of rental units affordable, defined as units renting at or less than 30% of household income for a household with income at 50% of AMI.

Jurisdiction: Hennepin County (CDBG, ESG)

Region: Minneapolis-St. Paul-Bloomington, MN-WI

HUD-Provided Data Version: AFFHT0004

Map 6: Location of Affordable Rental Housing, Minneapolis

HUD Affirmatively Furthering Fair Housing Data and Mapping Tool



Name: Map 17 - Location of Affordable Rental Housing (% Rental Units Affordable to 50% AMI)

Description: Map of percent of rental units affordable, defined as units renting at or less than 30% of household income for a household with income at 50% of AMI.

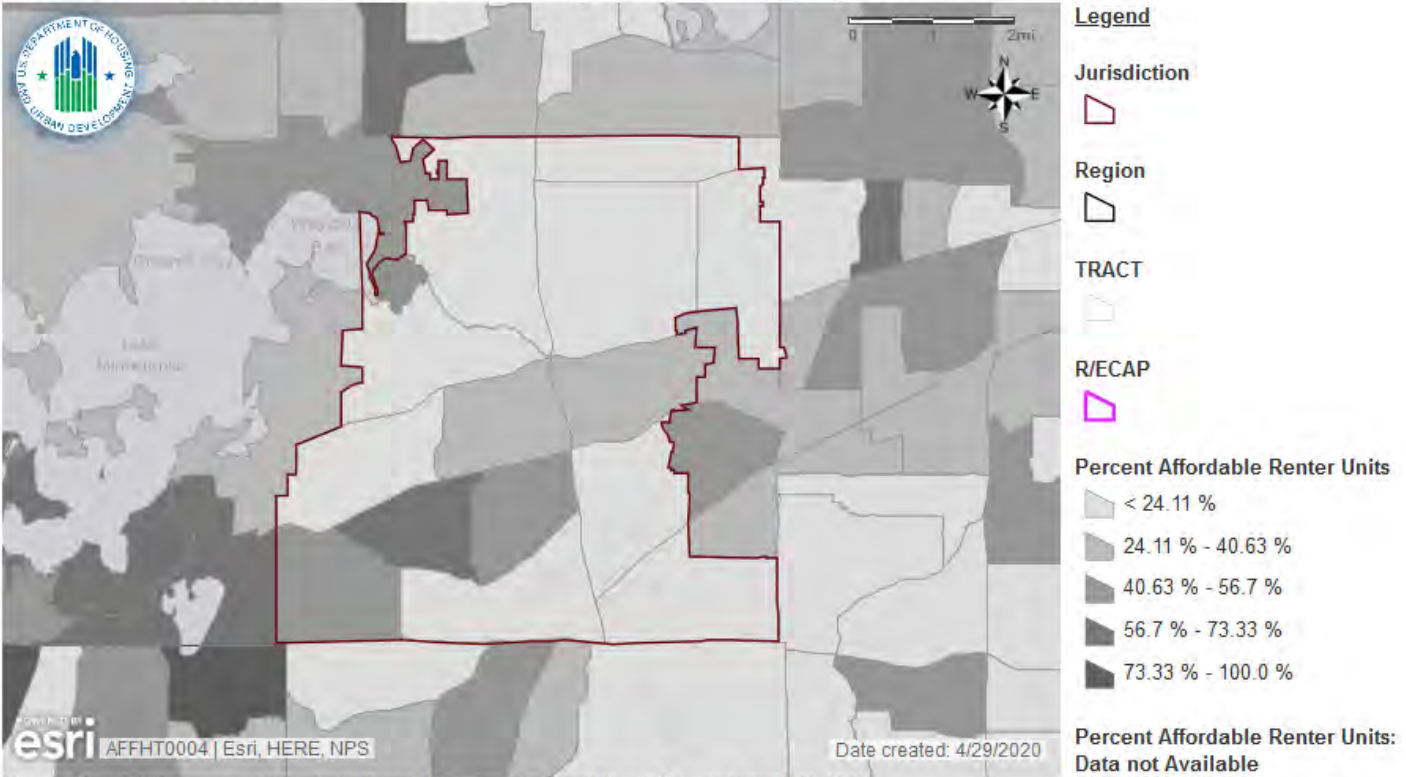
Jurisdiction: Minneapolis (CDBG, HOME, ESG)

Region: Minneapolis-St. Paul-Bloomington, MN-WI

HUD-Provided Data Version: AFFHT0004

Map 7: Location of Affordable Rental Housing, Minnetonka

HUD Affirmatively Furthering Fair Housing Data and Mapping Tool



Name: Map 17 - Location of Affordable Rental Housing (% Rental Units Affordable to 50% AMI)

Description: Map of percent of rental units affordable, defined as units renting at or less than 30% of household income for a household with income at 50% of AMI.

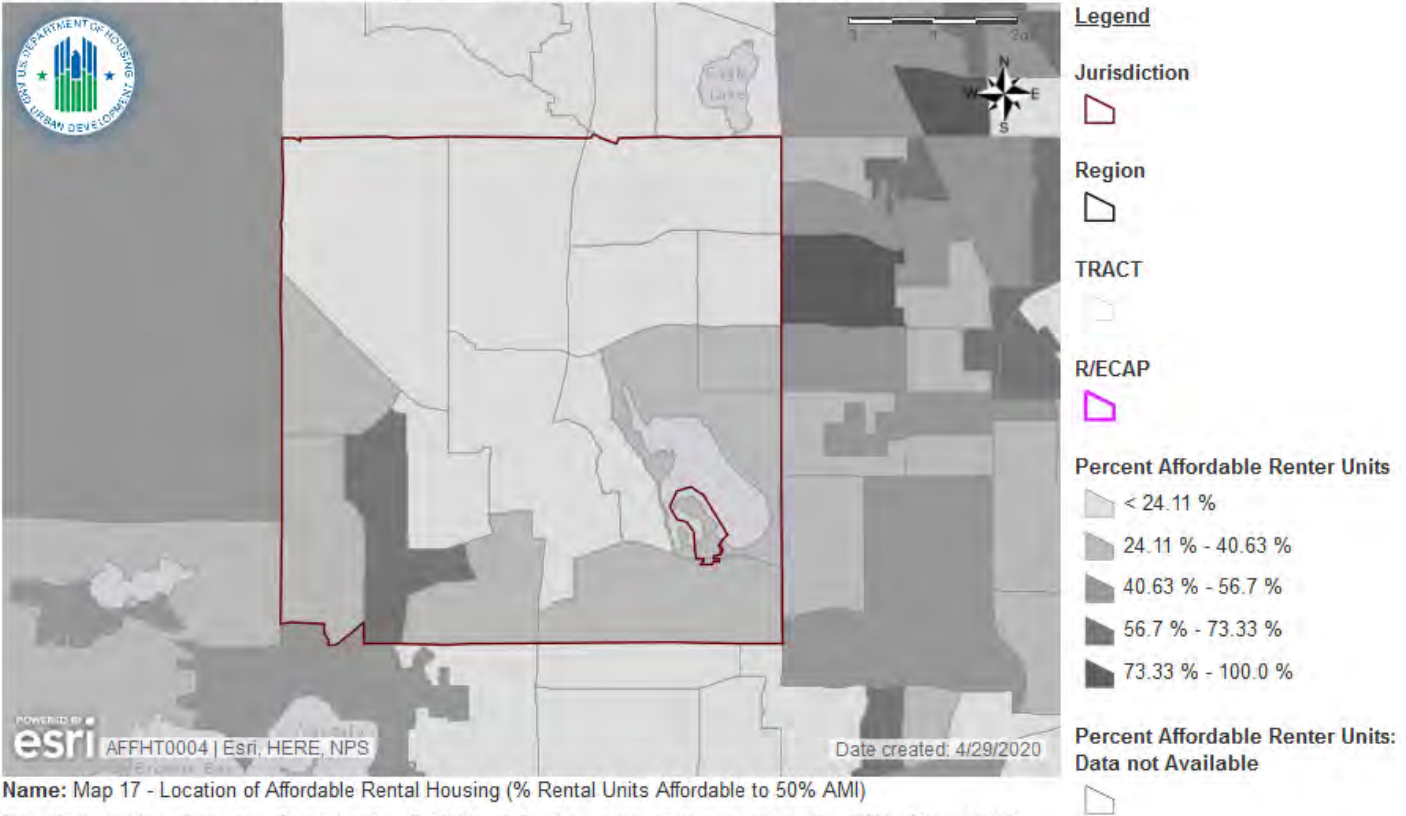
Jurisdiction: Minnetonka (CDBG)

Region: Minneapolis-St. Paul-Bloomington, MN-WI

HUD-Provided Data Version: AFFHT0004

Map 8: Location of Affordable Rental Housing, Plymouth

HUD Affirmatively Furthering Fair Housing Data and Mapping Tool



Name: Map 17 - Location of Affordable Rental Housing (% Rental Units Affordable to 50% AMI)

Description: Map of percent of rental units affordable, defined as units renting at or less than 30% of household income for a household with income at 50% of AMI.

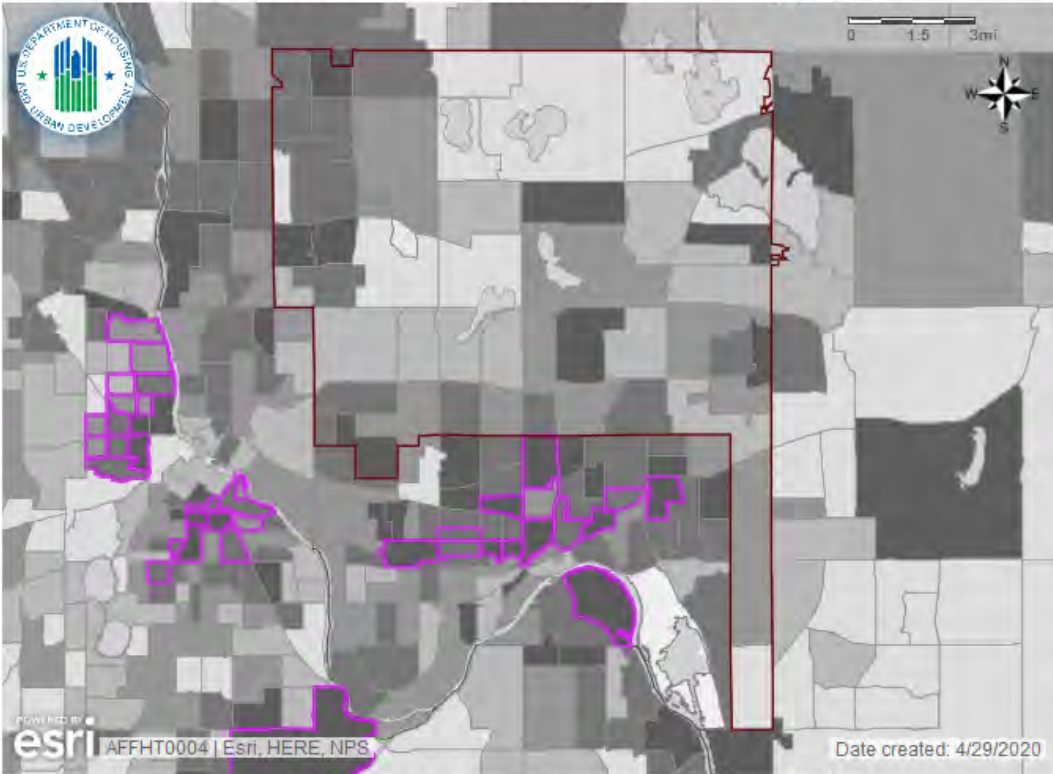
Jurisdiction: Plymouth (CDBG)

Region: Minneapolis-St. Paul-Bloomington, MN-WI

HUD-Provided Data Version: AFFHT0004

Map 9: Location of Affordable Rental Housing, Ramsey County

HUD Affirmatively Furthering Fair Housing Data and Mapping Tool



Legend

Jurisdiction



Region




TRACT



R/ECAP



Percent Affordable Renter Units



Percent Affordable Renter Units: Data not Available



Name: Map 17 - Location of Affordable Rental Housing (% Rental Units Affordable to 50% AMI)

Description: Map of percent of rental units affordable, defined as units renting at or less than 30% of household income for a household with income at 50% of AMI.

Jurisdiction: Ramsey County (CDBG)

Region: Minneapolis-St. Paul-Bloomington, MN-WI

HUD-Provided Data Version: AFFHT0004

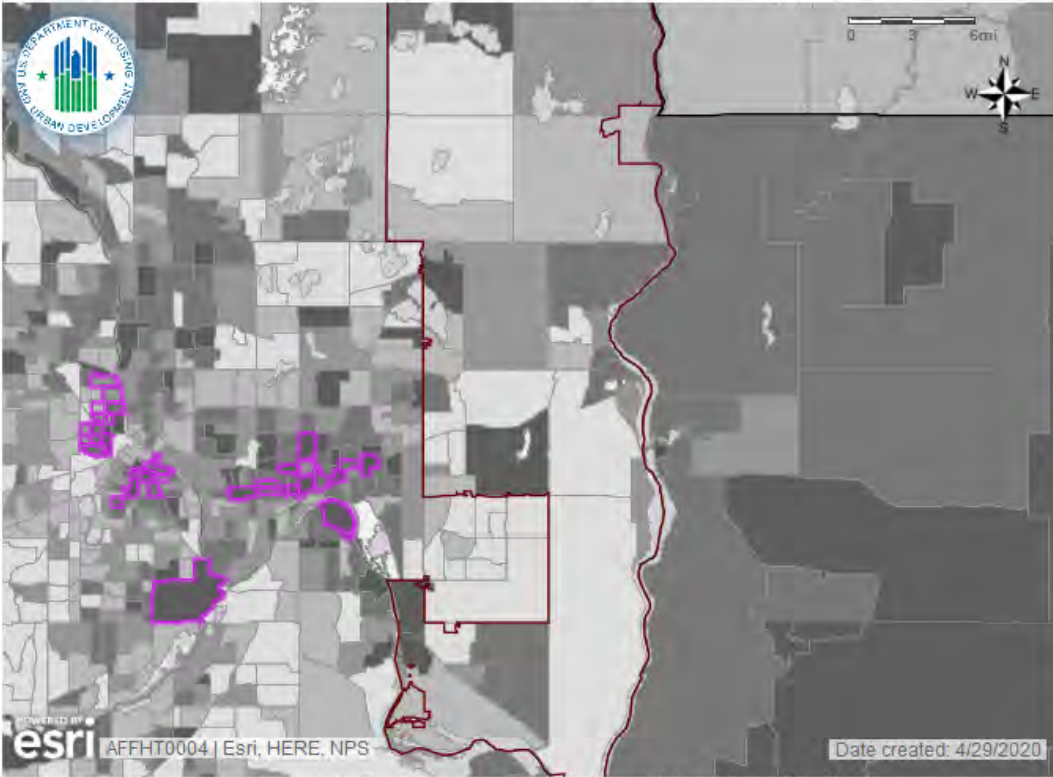
Map 10: Location of Affordable Rental Housing, St. Paul

HUD Affirmatively Furthering Fair Housing Data and Mapping Tool



Map 11: Location of Affordable Rental Housing, Washington County

HUD Affirmatively Furthering Fair Housing Data and Mapping Tool



Legend

Jurisdiction
 Jurisdiction

Region
 Region

TRACT
 TRACT

R/ECAP
 R/ECAP

Percent Affordable Renter Units

- < 24.11 %
- 24.11 % - 40.63 %
- 40.63 % - 56.7 %
- 56.7 % - 73.33 %
- 73.33 % - 100.0 %

**Percent Affordable Renter Units:
Data not Available**
 Data not Available

Name: Map 17 - Location of Affordable Rental Housing (% Rental Units Affordable to 50% AMI)

Description: Map of percent of rental units affordable, defined as units renting at or less than 30% of household income for a household with income at 50% of AMI.

Jurisdiction: Washington County (CDBG)

Region: Minneapolis-St. Paul-Bloomington, MN-WI

HUD-Provided Data Version: AFFHT0004

Map 12: Location of Affordable Rental Housing, Woodbury

HUD Affirmatively Furthering Fair Housing Data and Mapping Tool



Legend

Jurisdiction
 Jurisdiction boundary

Region
 Region boundary

TRACT
 Tract boundary

R/ECAP
 R/ECAP area

Percent Affordable Renter Units

- < 24.11 %
- 24.11 % - 40.63 %
- 40.63 % - 56.7 %
- 56.7 % - 73.33 %
- 73.33 % - 100.0 %

**Percent Affordable Renter Units:
Data not Available**
 Data not Available

Name: Map 17 - Location of Affordable Rental Housing (% Rental Units Affordable to 50% AMI)

Description: Map of percent of rental units affordable, defined as units renting at or less than 30% of household income for a household with income at 50% of AMI.

Jurisdiction: Woodbury City (CDBG)

Region: Minneapolis-St. Paul-Bloomington, MN-WI

HUD-Provided Data Version: AFFHT0004

Table 1: Public Housing Demographics, Anoka County

| Project-Based Section 8 | | | | | | |
|---|----------------|------------------------|------------------------|---------------------------|------------------------|---------------------------------|
| (Anoka County, MN CDBG) Jurisdiction | | | | | | |
| Development Name | # Units | White Residents | Black Residents | Hispanic Residents | Asian Residents | Households with Children |
| Grasslands | 24 | 91 | 5 | 0 | N/a | 9 |
| Abbey Field | 42 | 87 | 3 | 5 | 5 | 82 |
| Mississippi View Apartments | 93 | 81 | 16 | 1 | 1 | 51 |
| Northgate Woods | 75 | 76 | 22 | 1 | N/a | 39 |
| Osborne Apartments, Inc. | 60 | 82 | 4 | 4 | 7 | N/a |
| Oxbowl Bend Apartments | 60 | 94 | 5 | 2 | N/a | N/a |
| Sunny Acres Estates | 52 | 65 | 26 | 2 | N/a | 70 |
| Walker On The River | 45 | 98 | N/a | 2 | N/a | N/a |
| Drake Apartments | 48 | 74 | 19 | 2 | 2 | 84 |
| Village Green Family | 195 | 65 | 32 | 3 | N/a | 23 |
| Heights Manor | 85 | 90 | 7 | 1 | N/a | 5 |
| Bridge Square Apartments | 101 | 97 | 1 | 1 | N/a | N/a |
| Dublin Park Apartments | 89 | 100 | N/a | 0 | N/a | N/a |
| Galway Place | 36 | 68 | 24 | 6 | 3 | 80 |
| Other Multifamily Assisted Housing | | | | | | |
| (Anoka County, MN CDBG) Jurisdiction | | | | | | |
| Development Name | # Units | White | Black | Hispanic | Asian | Households with Children |
| Asi Anoka County | 12 | 100 | N/a | 0 | N/a | N/a |
| Norwood Square | 50 | 86 | 4 | 4 | 4 | N/a |
| Columbia Village | 39 | 87 | 5 | 5 | 3 | N/a |
| North Gables Senior Housing | 49 | 94 | N/a | 2 | 4 | N/a |

Sources: Inventory Management System (IMS)/PIH Information Center (PIC), 2016; Tenant Rental Assistance Certification System (TRACS), 2016; Low Income Housing Tax Credit (LIHTC) database, 2014

Table 2: Public Housing Demographics, Dakota County

| Public Housing | | | | | | | | |
|--|----------|---|---------|-------|-------|----------|-------|--------------------------|
| (Dakota County, MN CDBG) Jurisdiction | | | | | | | | |
| Development Name | PHA Code | PHA Name | # Units | White | Black | Hispanic | Asian | Households with Children |
| Portland N&S/Biscayne Townhomes/Office | MN147 | Dakota County Cda | 243 | 46 | 43 | 5 | 6 | 86 |
| John Carroll | MN010 | Hra Of The City Of South St Paul, Minnesota | 166 | 82 | 12 | 4 | 1 | N/a |
| Colleen Loney Manor | MN147 | Dakota County Cda | 80 | 67 | 15 | 10 | 6 | N/a |
| Nan Mckay | MN010 | Hra Of The City Of South St Paul, Minnesota | 132 | 75 | 13 | 8 | 2 | N/a |

| Project-Based Section 8 | | | | | | |
|---------------------------------------|---------|-------|-------|----------|-------|--------------------------|
| (Dakota County, MN CDBG) Jurisdiction | | | | | | |
| Development Name | # Units | White | Black | Hispanic | Asian | Households with Children |
| Rosemount Plaza | 39 | 72 | 14 | 6 | 8 | N/a |
| Spruce Place Apartments | 60 | 91 | 9 | 0 | N/a | N/a |
| Rosemount Townhouses | 28 | 56 | 44 | 0 | N/a | 88 |
| Greenvale Place | 96 | 68 | 27 | 3 | 2 | 30 |
| Jefferson Square | 50 | 76 | 10 | 12 | N/a | 85 |
| Northfield Manor | 63 | 95 | N/a | 2 | 2 | N/a |
| Three Links Apartments | 82 | 99 | N/a | 1 | N/a | N/a |
| Mount Carmel Manor | 60 | 54 | 10 | 36 | N/a | 2 |
| Oak Ridge Manor | 109 | 95 | 2 | 1 | 1 | N/a |

| | | | | | | |
|----------------------------|-----|----|----|----|-----|-----|
| Prairie Estates | 40 | 50 | 35 | 9 | 3 | 85 |
| Camber Hill | 44 | 41 | 39 | 15 | 2 | 90 |
| Apple Valley Villa | 72 | 97 | 1 | 0 | 1 | N/a |
| Oaks Of Apple Valley | 56 | 34 | 56 | 4 | 6 | 54 |
| Chancellor Manor | 196 | 15 | 83 | 1 | 1 | 59 |
| Chowen Bend Townhomes | 32 | 33 | 63 | 0 | 3 | 83 |
| Cliff Hill Townhomes | 32 | 50 | 50 | 0 | N/a | 66 |
| Dakota'S Adult'S, Inc. | 12 | 82 | 9 | 0 | 9 | N/a |
| Fairfield Terrace | 24 | 80 | 8 | 0 | 8 | N/a |
| Horizon Heights Townhouses | 25 | 36 | 64 | 0 | N/a | 81 |

| Other Multifamily Assisted Housing | | | | | | |
|--|----------------|--------------|--------------|-----------------|--------------|---------------------------------|
| (Dakota County, MN CDBG) Jurisdiction | | | | | | |
| Development Name | # Units | White | Black | Hispanic | Asian | Households with Children |
| Ebenezer Ridge Point | 42 | 95 | 3 | 0 | 3 | N/a |
| West Apartments | 24 | 70 | 26 | 4 | N/a | 9 |
| Leah'S Apartments | 17 | 56 | 33 | 6 | 6 | 6 |
| Apple Grove Court | 16 | 94 | N/a | 0 | 6 | N/a |
| Prairie View Heights | 39 | 87 | 8 | 5 | N/a | N/a |
| Park Ridge Apartments | 20 | 100 | N/a | 0 | N/a | N/a |
| Wellstone Commons | 29 | 90 | 3 | 7 | N/a | N/a |

Sources: Inventory Management System (IMS)/PIH Information Center (PIC), 2016; Tenant Rental Assistance Certification System (TRACS), 2016; Low Income Housing Tax Credit (LIHTC) database, 2014

Table 3: Public Housing Demographics, Hennepin County

| Public Housing | | | | | | | | |
|---|----------|---|---------|-------|-------|----------|-------|--------------------------|
| (Hennepin County, MN CDBG) Jurisdiction | | | | | | | | |
| Development Name | PHA Code | PHA Name | # Units | White | Black | Hispanic | Asian | Households with Children |
| Indian Knoll Manor | MN074 | Hra Of The City Of Mound, Minnesota | 50 | 93 | 7 | 0 | N/a | 2 |
| Dow Towers | MN078 | Hra Of Hopkins, Minnesota | 76 | 64 | 27 | 3 | 5 | N/a |
| Louisiana Court | MN144 | Housing Authority Of St Louis Park, Minnesota | 159 | 47 | 48 | 2 | 2 | 28 |

| Project-Based Section 8 | | | | | | |
|---|---------|-------|-------|----------|-------|--------------------------|
| (Hennepin County, MN CDBG) Jurisdiction | | | | | | |
| Development Name | # Units | White | Black | Hispanic | Asian | Households with Children |
| Dover Hill Apartments | 0 | N/a | N/a | N/a | N/a | N/a |
| Minnetonka Th'S Aka Elmbrooke | 46 | 32 | 62 | 2 | 4 | 72 |
| Emerson Chalet | 18 | 18 | 71 | 6 | 6 | 30 |
| Ewing Square Townhomes | 23 | 0 | 95 | 0 | 5 | 76 |
| Golden Valley Townhouses | 8 | N/a | N/a | N/a | N/a | N/a |
| Hickory Ridge | 32 | 26 | 70 | 4 | N/a | 85 |
| Hillside Terrace - Long Lake | 44 | 100 | N/a | 0 | N/a | 15 |
| Walnut Place | 30 | 87 | 10 | 3 | N/a | 74 |
| South Shore Park | 67 | 97 | 3 | 0 | N/a | N/a |
| North Park Plaza | 104 | 86 | 8 | 1 | 2 | N/a |
| Pleasant Place | 24 | 91 | N/a | 5 | N/a | N/a |

| | | | | | | |
|-------------------------------------|-----|----|-----|---|-----|-----|
| Sheridan Court | 30 | 97 | 3 | 0 | N/a | N/a |
| South Haven | 100 | 86 | 8 | 1 | 4 | N/a |
| Lilac Pkwy Apts | 48 | 72 | 24 | 0 | 2 | N/a |
| Lou Park Apartments | 32 | 88 | 12 | 0 | N/a | 27 |
| Oak Glen Of Edina | 26 | 33 | 59 | 0 | 7 | 74 |
| Oak Park Village Apartments | 100 | 32 | 68 | 0 | N/a | 54 |
| Richfield Towers | 150 | 64 | 20 | 1 | 14 | N/a |
| Robbins Landing | 110 | 58 | 40 | 2 | N/a | 8 |
| Hopkins Village | 64 | 77 | 11 | 2 | 6 | 2 |
| Maple Terrace | 38 | 94 | 3 | 0 | 3 | N/a |
| Medley Park | 30 | 78 | 22 | 0 | N/a | 56 |
| Menorah Plaza | 154 | 92 | 5 | 3 | 1 | N/a |
| Menorah West | 45 | 93 | 7 | 0 | N/a | N/a |
| Wildwood Apartments | 18 | 50 | 50 | 0 | N/a | 88 |
| Calvary Center Apartments | 80 | 89 | 8 | 0 | 3 | N/a |
| Winnetka West Aka New Hope Np Hsing | 26 | 85 | 12 | 4 | N/a | 8 |
| Summit Point | 29 | 97 | 3 | 0 | N/a | N/a |
| Yorkdale Townhomes | 90 | 33 | 65 | 3 | N/a | 68 |
| Yorktown Continental | 179 | 71 | 11 | 3 | 15 | N/a |
| Boardwalk | 77 | 92 | 6 | 1 | N/a | N/a |
| Bnr | 222 | 30 | 66 | 0 | 2 | 31 |
| Park Haven Apts. (Aka Carriage Hous | 123 | 7 | 90 | 2 | 2 | 59 |
| Westonka Estate | 42 | 95 | N/a | 3 | 3 | N/a |
| The Cunningham | 25 | 87 | 13 | 0 | N/a | 4 |
| Unity Place | 112 | 9 | 86 | 3 | 1 | 81 |
| Raspberry Ridge | 101 | 31 | 61 | 5 | 3 | 39 |

| | | | | | | |
|------------------|----|----|---|---|---|-----|
| Walker On Kenzie | 45 | 91 | 7 | 0 | 2 | N/a |
|------------------|----|----|---|---|---|-----|

| Other Multifamily Assisted Housing | | | | | | |
|--|----------------|--------------|--------------|-----------------|--------------|---------------------------------|
| (Hennepin County, MN CDBG) Jurisdiction | | | | | | |
| Development Name | # Units | White | Black | Hispanic | Asian | Households with Children |
| Four Seasons Community Housing | 7 | N/a | N/a | N/a | N/a | N/a |
| Arbor Lakes | 49 | 86 | 4 | 2 | 8 | N/a |
| Autumn Trails Of Rogers | 20 | 95 | 5 | 0 | N/a | N/a |
| Sonoma Apartments | 24 | 85 | 12 | 0 | 4 | 4 |
| Hayden Lake/Wiggins Apartments | 23 | 91 | 9 | 0 | N/a | 5 |
| Meadow Trails Apartments | 17 | 88 | 6 | 0 | 6 | 6 |
| Fraser Hopkins Court | 14 | 93 | N/a | 0 | 7 | N/a |
| Pesch Place | 5 | N/a | N/a | N/a | N/a | N/a |
| Robert Will Community Housing | 11 | 82 | 18 | 0 | N/a | N/a |
| Evergreen Apartments | 22 | 75 | 25 | 0 | N/a | N/a |
| Robbins Way Senior Housing | 36 | 54 | 40 | 3 | 3 | N/a |
| Asi Hennepin County | 4 | N/a | N/a | N/a | N/a | N/a |

Sources: Inventory Management System (IMS)/PIH Information Center (PIC), 2016; Tenant Rental Assistance Certification System (TRACS), 2016; Low Income Housing Tax Credit (LIHTC) database, 2014

Table 4: Public Housing Demographics, Bloomington

| Project-Based Section 8 | | | | | | |
|--|----------------|--------------|--------------|-----------------|--------------|---------------------------------|
| (Bloomington, MN CDBG) Jurisdiction | | | | | | |
| Development Name | # Units | White | Black | Hispanic | Asian | Households with Children |
| Newton Manor | 45 | 95 | 2 | 0 | 2 | N/a |
| Blooming Glen Townhomes | 50 | 33 | 45 | 2 | 19 | 57 |
| Highlands Apts Aka Bloomington Fami | 28 | 38 | 58 | 0 | 4 | 69 |
| Bloomington Barrier Free Hsg | 24 | 87 | 9 | 0 | N/a | N/a |
| L.W. Fraser Indep Living Prj 2 - Ly | 30 | 96 | 4 | 0 | N/a | N/a |
| Ridgeview Terrace | 51 | 86 | 8 | 2 | 4 | N/a |
| Bloomington Housing | 306 | 66 | 12 | 1 | 20 | 16 |

| Other Multifamily Assisted Housing | | | | | | |
|--|----------------|--------------|--------------|-----------------|--------------|---------------------------------|
| (Bloomington, MN CDBG) Jurisdiction | | | | | | |
| Development Name | # Units | White | Black | Hispanic | Asian | Households with Children |
| Metro Apartments | 23 | 72 | 28 | 0 | N/a | N/a |
| Nhhi-Senior Bloomington, Inc. | 49 | 76 | 10 | 2 | 12 | N/a |
| Penelope 35 | 41 | 88 | 5 | 0 | 7 | N/a |
| Garfield Commons | 20 | 85 | 15 | 0 | N/a | 5 |
| Penelope 35 li Apartments | 36 | 72 | N/a | 0 | 28 | N/a |

Sources: Inventory Management System (IMS)/PIH Information Center (PIC), 2016; Tenant Rental Assistance Certification System (TRACS), 2016; Low Income Housing Tax Credit (LIHTC) database, 2014

Table 5: Public Housing Demographics, Eden Prairie

| Project-Based Section 8 | | | | | | |
|---|----------------|--------------|--------------|-----------------|--------------|---------------------------------|
| (Eden Prairie, MN CDBG) Jurisdiction | | | | | | |
| Development Name | # Units | White | Black | Hispanic | Asian | Households with Children |
| Edendale Residence, Inc. | 61 | 87 | 5 | 3 | 5 | N/a |
| Prairie Meadows | 168 | 9 | 84 | 0 | 7 | 53 |
| Briarhill Apartments | 124 | 25 | 69 | 0 | 6 | 54 |

Table 6: Public Housing Demographics, Minneapolis

| Public Housing | | | | | | | | |
|--|-----------------|--|----------------|--------------|--------------|-----------------|--------------|---------------------------------|
| (Minneapolis, MN CDBG) Jurisdiction | | | | | | | | |
| Development Name | PHA Code | PHA Name | # Units | White | Black | Hispanic | Asian | Households with Children |
| Glendale | MN002 | Pha In And For The City Of Minneapolis | 183 | 6 | 86 | 1 | 7 | 71 |
| Northeast | MN002 | Pha In And For The City Of Minneapolis | 941 | 41 | 49 | 3 | 5 | 0 |
| Hiawatha | MN002 | Pha In And For The City Of Minneapolis | 884 | 13 | 84 | 1 | 1 | 2 |
| Cedar | MN002 | Pha In And For The City Of Minneapolis | 892 | 9 | 78 | 2 | 10 | 2 |
| Horn | MN002 | Pha In And For The City Of Minneapolis | 936 | 12 | 85 | 1 | 1 | 3 |
| Heritage Park | MN002 | Pha In And For The City Of Minneapolis | 200 | 3 | 90 | 1 | 4 | 91 |
| Scattered Sites | MN002 | Pha In And For The City Of Minneapolis | 750 | 5 | 76 | 2 | 14 | 85 |
| North | MN002 | Pha In And For The City Of Minneapolis | 1342 | 21 | 69 | 3 | 6 | 1 |

| Project-Based Section 8 | | | | | | |
|--|----------------|--------------|--------------|-----------------|--------------|---------------------------------|
| (Minneapolis, MN CDBG) Jurisdiction | | | | | | |
| Development Name | # Units | White | Black | Hispanic | Asian | Households with Children |
| Ebenezer Park Apartments | 200 | 49 | 35 | 12 | 3 | 2 |
| Ebenezer Tower | 91 | 62 | 33 | 2 | 2 | N/a |
| Elliot Park Apartments | 30 | 0 | 97 | 3 | N/a | 73 |
| Holmes Greenway | 50 | 82 | 12 | 4 | N/a | 4 |
| Holmes Park Village | 107 | 63 | 33 | 2 | N/a | 22 |
| Albright Townhomes | 89 | 10 | 86 | 0 | 1 | 46 |
| Accessible Space, Inc, | 30 | 74 | 19 | 0 | 4 | N/a |

| | | | | | | |
|--|-----|----|-----|----|-----|-----|
| Nicollet Towers | 306 | 62 | 32 | 2 | 2 | 9 |
| Stevens House Apartments (Fka Steve | 56 | 2 | 59 | 0 | 39 | 43 |
| Plymouth Ave. Townhomes | 136 | 3 | 96 | 0 | N/a | 63 |
| St. Paul'S Home | 53 | 33 | 54 | 4 | N/a | N/a |
| Stevens Community | 59 | 25 | 73 | 2 | N/a | 12 |
| Stonehouse Square Apartments | 19 | 33 | 44 | 6 | N/a | 67 |
| Talmage Green | 26 | 7 | 85 | 4 | 4 | 75 |
| Teamster Manor Minneapolis | 24 | 67 | 33 | 0 | N/a | 17 |
| Maryland Apartments | 79 | 59 | 35 | 3 | 3 | 10 |
| Matthews Park | 24 | 15 | 75 | 10 | N/a | 75 |
| Seward Tower East | 307 | 9 | 89 | 0 | 0 | 11 |
| Seward Tower West | 316 | 8 | 92 | 0 | N/a | 19 |
| Kosciolek House | 15 | 85 | 8 | 0 | 8 | N/a |
| Labor Retreat | 77 | 79 | 17 | 0 | 1 | N/a |
| Loring Towers Apartments | 187 | 18 | 71 | 6 | 3 | 16 |
| Loring 100 Apartments | 107 | 59 | 33 | 0 | 4 | 1 |
| Oak Haven Townhomes | 10 | 9 | 73 | 9 | 9 | 54 |
| Oakland Square | 31 | 0 | 100 | 0 | N/a | 60 |
| Olson Towne Homes | 92 | 1 | 47 | 0 | 52 | 46 |
| Parkview Apts - - (Mpls) Aka Bethune | 222 | 5 | 94 | 1 | N/a | 39 |
| Phillips Tower | 88 | 15 | 84 | 1 | N/a | 1 |
| Riverbluff Townhomes | 30 | 10 | 90 | 0 | N/a | 66 |
| Riverside Plaza | 669 | 4 | 86 | 0 | 10 | 32 |
| Seward Square | 81 | 47 | 53 | 0 | N/a | 8 |
| Madison Apartments | 51 | 4 | 93 | 0 | N/a | 69 |
| Whittier Townhomes | 12 | 0 | 67 | 0 | 33 | 67 |
| Chicago Avenue Apartments | 60 | 5 | 95 | 0 | N/a | 28 |
| Creek Terrace | 16 | 69 | 15 | 15 | N/a | 15 |

| Whittier Community Housing | 45 | 30 | 45 | 7 | 18 | 55 |
|--|----------------|--------------|--------------|-----------------|--------------|---------------------------------|
| 18th And Clinton Townhomes | 8 | N/a | N/a | N/a | N/a | N/a |
| Abbott View Aka Stevens Court | 20 | 68 | 11 | 16 | N/a | 16 |
| Village At Franklin Station | 90 | 16 | 58 | 3 | 7 | 12 |
| Little Earth | 212 | 0 | 2 | 5 | 0 | 70 |
| Booth Manor Residence | 100 | 87 | 9 | 1 | 3 | N/a |
| Diamond Hill Th'S Aka Bossen Terrac | 66 | 8 | 84 | 2 | 2 | 72 |
| Cecil Newman | 64 | 2 | 95 | 0 | 2 | 72 |
| West Bank Homes Iii | 8 | N/a | N/a | N/a | N/a | N/a |
| West Bank Homes | 65 | 11 | 84 | 0 | 5 | 59 |
| Trinity Elderly | 120 | 71 | 19 | 1 | 1 | 5 |
| Other Multifamily Assisted Housing | | | | | | |
| (Minneapolis, MN CDBG) Jurisdiction | | | | | | |
| Development Name | # Units | White | Black | Hispanic | Asian | Households with Children |
| Home Share | 22 | 81 | 14 | 5 | N/a | N/a |
| Ford House, Inc. | 11 | 82 | 9 | 0 | 9 | N/a |
| N/a | 35 | 76 | 12 | 6 | 6 | N/a |
| Walker On Lyndale | 49 | 67 | 25 | 2 | 6 | N/a |
| Kingsley Commons | 23 | 76 | 19 | 0 | N/a | 5 |
| Becklund Outreach Elliot House | 3 | N/a | N/a | N/a | N/a | N/a |
| Riverview Apartments Senior Housing | 42 | 77 | 8 | 5 | 3 | N/a |
| Bii Di Gain Dash Anwebi Elder | 47 | 2 | 55 | 0 | N/a | N/a |
| Snelling Avenue Apartments | 60 | 37 | 59 | 0 | 2 | 2 |

Sources: Inventory Management System (IMS)/PIH Information Center (PIC), 2016; Tenant Rental Assistance Certification System (TRACS), 2016; Low Income Housing Tax Credit (LIHTC) database, 2014

Table 7: Public Housing Demographics, Minnetonka

| Project-Based Section 8 | | | | | | |
|------------------------------------|---------|-------|-------|----------|-------|--------------------------|
| (Minnetonka, MN CDBG) Jurisdiction | | | | | | |
| Development Name | # Units | White | Black | Hispanic | Asian | Households with Children |
| Glen Lake Landing | 97 | 93 | 1 | 1 | 4 | N/a |
| Minnetonka Heights | 90 | 71 | 28 | 0 | 1 | 15 |
| Hunter'S Ridge Apartments | 25 | 77 | 14 | 0 | 5 | 64 |
| Cedar Hills Townhomes | 30 | 43 | 54 | 0 | N/a | 46 |

| Other Multifamily Assisted Housing | | | | | | |
|------------------------------------|---------|-------|-------|----------|-------|--------------------------|
| (Minnetonka, MN CDBG) Jurisdiction | | | | | | |
| Development Name | # Units | White | Black | Hispanic | Asian | Households with Children |
| Excelsior Court | 23 | 100 | N/a | 0 | N/a | N/a |
| Boulevard Gardens Senior Housing | 45 | 93 | 2 | 0 | 2 | N/a |

Sources: Inventory Management System (IMS)/PIH Information Center (PIC), 2016; Tenant Rental Assistance Certification System (TRACS), 2016; Low Income Housing Tax Credit (LIHTC) database, 2014

Table 8: Public Housing Demographics, Plymouth

| Public Housing | | | | | | | | |
|----------------------------------|----------|--|---------|----------|-------|--------------------------|-------|--------------------------|
| (Plymouth, MN CDBG) Jurisdiction | | | | | | | | |
| Development Name | PHA Code | PHA Name | # Units | White | Black | Hispanic | Asian | Households with Children |
| Mhop | MN002 | Pha In And For The City Of Minneapolis | 112 | 21 | 74 | 0 | 5 | 81 |
| Project-Based Section 8 | | | | | | | | |
| (Plymouth, MN CDBG) Jurisdiction | | | | | | | | |
| Development Name | # Units | White | Black | Hispanic | Asian | Households with Children | | |
| Kimberly Meadow | 39 | 61 | 26 | 0 | 11 | 52 | | |
| Mission Oaks Townhomes | 26 | 58 | 42 | 0 | N/a | 79 | | |
| Willow Wood Estates | 40 | 37 | 59 | 5 | N/a | 68 | | |

| Other Multifamily Assisted Housing | | | | | | |
|---|----------------|--------------|--------------|-----------------|--------------|---------------------------------|
| (Plymouth, MN CDBG) Jurisdiction | | | | | | |
| Development Name | # Units | White | Black | Hispanic | Asian | Households with Children |
| Bassett Creek Commons | 45 | 87 | 7 | 2 | 4 | N/a |

Sources: Inventory Management System (IMS)/PIH Information Center (PIC), 2016; Tenant Rental Assistance Certification System (TRACS), 2016; Low Income Housing Tax Credit (LIHTC) database, 2014

Table 9: Public Housing Demographics, Ramsey County

| Project-Based Section 8 | | | | | | |
|--|----------------|--------------|--------------|-----------------|--------------|---------------------------------|
| (Ramsey County, MN CDBG) Jurisdiction | | | | | | |
| Development Name | # Units | White | Black | Hispanic | Asian | Households with Children |
| Concordia Arms | 125 | 79 | 13 | 4 | 3 | N/a |
| Coventry Apartments | 195 | 54 | 42 | 1 | 2 | 21 |
| Crossroads Of New Brighton | 172 | 68 | 25 | 1 | 5 | 21 |
| Franklyn Park | 117 | 93 | 5 | 2 | N/a | N/a |
| The Meadowlands Aka Crossroads Of S | 44 | 42 | 42 | 2 | 12 | 86 |
| Roseville Seniors | 127 | 88 | 4 | 1 | 4 | N/a |
| Maple Pond Homes | 121 | 43 | 50 | 7 | 1 | 34 |
| Century Hills | 55 | 64 | 18 | 11 | 5 | 65 |
| Maple Knoll Townhomes | 57 | 54 | 41 | 6 | N/a | 69 |
| Maplewood Gardens | 29 | 17 | 79 | 0 | N/a | 75 |
| Vadnais Highlands | 35 | 47 | 41 | 0 | 6 | 97 |
| Washington Square | 81 | 97 | N/a | 1 | 1 | N/a |
| Garden Terrace | 41 | 83 | 12 | 2 | 2 | 2 |
| Wildwood Manor | 40 | 90 | 3 | 5 | N/a | N/a |
| Other Multifamily Assisted Housing | | | | | | |
| (Ramsey County, MN CDBG) Jurisdiction | | | | | | |
| Development Name | # Units | White | Black | Hispanic | Asian | Households with Children |
| Asi Ramsey | 8 | N/a | N/a | N/a | N/a | N/a |
| Thorndale Plaza | 24 | 83 | 13 | 0 | 4 | 8 |
| Willow Wood | 45 | 98 | N/a | 0 | 2 | N/a |
| Roselawn Village Apartments | 22 | 77 | 18 | 0 | 5 | N/a |

| | | | | | | |
|------------------------|----|----|-----|---|-----|-----|
| Garden Terrace Commons | 35 | 89 | 8 | 3 | N/a | N/a |
| Mounds View Gables | 19 | 94 | N/a | 0 | 6 | N/a |
| Century Trail | 40 | 85 | 8 | 5 | 3 | N/a |

Sources: Inventory Management System (IMS)/PIH Information Center (PIC), 2016; Tenant Rental Assistance Certification System (TRACS), 2016; Low Income Housing Tax Credit (LIHTC) database, 2014

Table 10: Public Housing Demographics, St. Paul

| Public Housing | | | | | | | | |
|---------------------------------|----------|--|---------|-------|-------|----------|-------|--------------------------|
| (St Paul, MN CDBG) Jurisdiction | | | | | | | | |
| Development Name | PHA Code | PHA Name | # Units | White | Black | Hispanic | Asian | Households with Children |
| Ravoux Hi-Rise | MN001 | Public Housing Agency Of The City Of St Paul | 509 | 38 | 40 | 2 | 20 | 8 |
| Dunedin Terrace | MN001 | Public Housing Agency Of The City Of St Paul | 574 | 45 | 33 | 8 | 13 | 17 |
| Scattered | MN001 | Public Housing Agency Of The City Of St Paul | 360 | 3 | 23 | 1 | 73 | 82 |
| Roosevelt Homes | MN001 | Public Housing Agency Of The City Of St Paul | 320 | 6 | 35 | 3 | 56 | 63 |
| Mount Airy | MN001 | Public Housing Agency Of The City Of St Paul | 613 | 12 | 42 | 4 | 42 | 45 |
| Exchange Hi-Rise | MN001 | Public Housing Agency Of The City Of St Paul | 265 | 47 | 41 | 5 | 5 | N/a |
| Mcdonough Homes | MN001 | Public Housing Agency Of The City Of St Paul | 580 | 5 | 39 | 3 | 52 | 82 |
| Hamline Hi-Rise | MN001 | Public Housing Agency Of The City Of St Paul | 479 | 45 | 43 | 3 | 8 | 1 |

| Edgerton Hi-Rise | MN001 | Public Housing Agency Of The City Of St Paul | 556 | 50 | 27 | 6 | 17 | 0 |
|--|----------------|--|--------------|-----------------|--------------|---------------------------------|----|---|
| Project-Based Section 8 | | | | | | | | |
| (St Paul, MN CDBG) Jurisdiction | | | | | | | | |
| Development Name | # Units | White | Black | Hispanic | Asian | Households with Children | | |
| Afton View | 268 | 3 | 93 | 2 | 2 | 66 | | |
| Como By The Lake | 57 | 55 | 32 | 9 | 4 | N/a | | |
| Etna Woods | 20 | 20 | 53 | 13 | 13 | 93 | | |
| Maryland Park | 143 | 9 | 75 | 12 | 4 | 53 | | |
| Dale Street Place | 82 | 33 | 59 | 7 | N/a | N/a | | |
| Rivertown Commons-St. Paul | 28 | 10 | 70 | 10 | 7 | 66 | | |
| Rockwood Place | 109 | 69 | 29 | 2 | N/a | N/a | | |
| St. Albans Park | 24 | 12 | 88 | 0 | N/a | 63 | | |
| Community Plaza | 40 | 0 | 97 | 3 | N/a | 91 | | |
| Mears Park Place Apartments | 50 | 65 | 24 | 8 | 2 | N/a | | |
| Ramsey Commons | 16 | 53 | 47 | 0 | N/a | N/a | | |
| Birmingham | 21 | 14 | 62 | 5 | 19 | 67 | | |
| Capitol Plaza South Apts. | 36 | 35 | 55 | 6 | 3 | 51 | | |
| Grand Pre' | 43 | 20 | 78 | 2 | N/a | 49 | | |
| Hanover Townhomes | 96 | 12 | 59 | 1 | 29 | 41 | | |
| Heritage House | 58 | 65 | 26 | 4 | 5 | N/a | | |
| Jamestown Apartments | 73 | 7 | 91 | 0 | N/a | 63 | | |
| Labor Plaza | 67 | 40 | 6 | 52 | N/a | N/a | | |
| Lewis Park Apartments | 103 | 41 | 50 | 6 | 2 | 19 | | |
| Lonnie Adkins Court | 57 | 6 | 85 | 2 | 8 | 56 | | |
| Lyngblomsten Apartments | 105 | 97 | N/a | 0 | N/a | N/a | | |
| Cathedral Hill Homes | 60 | 12 | 88 | 0 | N/a | 52 | | |

| | | | | | | |
|------------------------------------|-----|----|----|----|-----|-----|
| Sherman-Forbes Housing | 104 | 22 | 56 | 14 | 1 | 50 |
| Skyline Towers | 448 | 3 | 91 | 2 | 4 | 29 |
| Nhhi-St. Paul Barrier Free Hsg Aka | 36 | 63 | 34 | 3 | N/a | 6 |
| St. Philip'S Gardens | 41 | 8 | 85 | 5 | N/a | 64 |
| Torre De San Miguel | 124 | 7 | 58 | 10 | 25 | 80 |
| Vista Village | 46 | 11 | 70 | 11 | N/a | 43 |
| Westminster Place | 90 | 10 | 75 | 3 | 11 | 44 |
| S E Hall - Whitney Young Plaza | 45 | 15 | 74 | 0 | 11 | N/a |
| Wilder Square | 54 | 37 | 52 | 2 | 10 | 13 |
| Wilder Square Coop | 48 | 17 | 70 | 13 | N/a | 48 |
| Wilkins Townhomes | 23 | 5 | 73 | 5 | N/a | 87 |
| Wilder 202 Apartments | 121 | 56 | 19 | 17 | 3 | N/a |
| Winslow Commons | 121 | 63 | 10 | 3 | 23 | 1 |
| Women'S Advocates | 12 | 6 | 94 | 0 | N/a | 50 |
| Central Towers, Inc. | 126 | 58 | 25 | 5 | 8 | N/a |
| Liberty Plaza | 78 | 4 | 83 | 1 | 12 | 65 |

Other Multifamily Assisted Housing

(St Paul, MN CDBG) Jurisdiction

| Development Name | # Units | White | Black | Hispanic | Asian | Households with Children |
|------------------------------|----------------|--------------|--------------|-----------------|--------------|---------------------------------|
| Midway Pointe | 49 | 61 | 14 | 2 | 22 | N/a |
| Harry And Jeanette Weinberg | 45 | 89 | 11 | 0 | N/a | N/a |
| Elders Lodge | 43 | 24 | 11 | 5 | 3 | N/a |
| Arlington Gardens Apartments | 49 | 16 | 4 | 4 | 76 | 2 |
| Seabury | 49 | 55 | 33 | 0 | 12 | N/a |
| Carty Heights | 49 | 19 | 40 | 0 | 40 | N/a |
| Kings Crossing | 49 | 9 | 40 | 0 | 49 | N/a |

Sources: Inventory Management System (IMS)/PIH Information Center (PIC), 2016; Tenant Rental Assistance Certification System (TRACS), 2016; Low Income Housing Tax Credit (LIHTC) database, 2014

Table 11: Public Housing Demographics, Washington County

| Public Housing | | | | | | | | |
|--|-----------------|-----------------------|----------------|--------------|--------------|-----------------|--------------|---------------------------------|
| (Washington County, MN CDBG) Jurisdiction | | | | | | | | |
| Development Name | PHA Code | PHA Name | # Units | White | Black | Hispanic | Asian | Households with Children |
| Whispering Pines | MN212 | Washington County Hra | 40 | 97 | 3 | 0 | N/a | N/a |
| Project-Based Section 8 | | | | | | | | |
| (Washington County, MN CDBG) Jurisdiction | | | | | | | | |
| Development Name | | | # Units | White | Black | Hispanic | Asian | Households with Children |
| Kilkenny Court | | | 91 | 97 | N/a | 2 | N/a | 1 |
| Raymie Johnson Estates | | | 120 | 96 | 1 | 1 | 2 | 15 |
| Red Rock Manor | | | 24 | 92 | N/a | 0 | 4 | N/a |
| Rivertown Commons | | | 96 | 97 | N/a | 1 | N/a | 1 |
| East Shore Place | | | 61 | 90 | 7 | 0 | 3 | N/a |
| Gentry Place | | | 48 | 27 | 42 | 0 | 29 | 84 |
| Waterford Townhouses | | | 31 | 73 | 23 | 3 | N/a | 83 |
| Westridge Townhomes | | | 42 | 88 | 5 | 5 | N/a | 90 |
| Westview Apartments | | | 32 | 85 | 4 | 4 | 4 | 45 |
| Victoria Villa | | | 40 | 86 | 6 | 9 | N/a | 57 |
| Woodmount Townhouses | | | 50 | 68 | 20 | 6 | 6 | 78 |
| Birchwood Townhouse Apts, Ldp | | | 49 | 88 | 6 | 4 | 2 | 61 |
| Century North | | | 168 | 42 | 49 | 7 | 2 | 58 |
| Charter Oak Townhomes | | | 60 | 66 | 29 | 0 | 5 | 74 |
| Lincoln Place Aka Diamond Estates | | | 48 | 29 | 62 | 4 | N/a | 84 |
| Other Multifamily Assisted Housing | | | | | | | | |
| (Washington County, MN CDBG) Jurisdiction | | | | | | | | |
| Development Name | | | # Units | White | Black | Hispanic | Asian | Households with Children |
| Oak Terrace | | | 50 | 90 | 2 | 6 | 2 | N/a |
| Hillcrest Apartments | | | 24 | 87 | 8 | 0 | 4 | 4 |

Sources: Inventory Management System (IMS)/PIH Information Center (PIC), 2016; Tenant Rental Assistance Certification System (TRACS), 2016; Low Income Housing Tax Credit (LIHTC) database, 2014

Table 12: Public Housing Demographics, Woodbury

| Public Housing | | | | | | | | |
|---------------------------------------|----------|-----------------------|---------|-------|-------|----------|-------|--------------------------|
| (Woodbury City, MN CDBG) Jurisdiction | | | | | | | | |
| Development Name | PHA Code | PHA Name | # Units | White | Black | Hispanic | Asian | Households with Children |
| Scattered Site | MN212 | Washington County Hra | 65 | 48 | 49 | 2 | N/a | 71 |

Sources: Inventory Management System (IMS)/PIH Information Center (PIC), 2016; Tenant Rental Assistance Certification System (TRACS), 2016; Low Income Housing Tax Credit (LIHTC) database, 2014

Additional Units, Built 2017-2018**2017-2018 Additional PSH Units: Anoka County**

| Type of Housing | Year Added | Place | Name | 30% AMI | 50% AMI | 60% AMI |
|------------------------------------|------------|--------------|------------------------------------|---------|---------|---------|
| New Production: Homeownership | 2018 | Anoka County | Single Family/Habitat for Humanity | 0 | 1 | 0 |
| Preservation/Stabilization: Rental | 2018 | Anoka County | North Pointe Townhomes | 0 | | 15 |
| New Production: Homeownership | 2017 | Anoka County | Single Family/Habitat for Humanity | 0 | 4 | 0 |

Source: HousingLink.org

2017-2018 Additional PSH Units: Coon Rapids

| Type of Housing | Year Added | Place | Name | 30% AMI | 50% AMI | 60% AMI |
|------------------------------------|------------|-------------|-------------------|---------|---------|---------|
| Preservation/Stabilization: Rental | 2018 | Coon Rapids | Northstar Ridge | 0 | 0 | 56 |
| Preservation/Stabilization: Rental | 2018 | Coon Rapids | Riverdale Station | 7 | 48 | 0 |

Source: HousingLink.org

2017-2018 Additional PSH Units: Dakota County

| Type of Housing | Year Added | Place | Name | 30% AMI | 50% AMI | 60% AMI |
|------------------------------------|------------|---------------|------------------------------------|---------|---------|---------|
| New Production: Rental | 2018 | Dakota County | Prestwick Place Townhomes | 0 | 25 | 15 |
| Preservation/Stabilization: Rental | 2018 | Dakota County | Westview Park Apartments (Oakdale) | 0 | 9 | 0 |

Source: HousingLink.org

2017-2018 Additional PSH Units: Hennepin County

| Type of Housing | Year Added | Place | Name | 30% AMI | 50% AMI | 60% AMI |
|-------------------------------|------------|-----------------|----------------------------------|---------|---------|---------|
| New Production: Rental | 2018 | Hennepin County | Bottineau Ridge Phase II | 14 | 36 | 0 |
| New Production: Homeownership | 2018 | Hennepin County | Single Family/Homes Within Reach | 0 | 2 | 0 |
| New Production: Homeownership | 2018 | Hennepin County | Single Family/Homes Within Reach | 0 | 0 | 1 |

| | | | | | | |
|------------------------------------|------|-----------------|--|---|---|-----|
| New Production: Homeownership | 2018 | Hennepin County | Single Family/Homes Within Reach | 0 | 1 | 0 |
| Preservation/Stabilization: Rental | 2018 | Hennepin County | Carrington Drive | 0 | 0 | 128 |
| Preservation/Stabilization: Rental | 2018 | Hennepin County | Maple Lakes Townhomes (fka Weaver Lake TH) | 0 | 0 | 35 |

Source: HousingLink.org

2017-2018 Additional PSH Units: Bloomington

| Type of Housing | Year Added | Place | Name | 30% AMI | 50% AMI | 60% AMI |
|-------------------------------|------------|-------------|------------------------------------|---------|---------|---------|
| New Production: Homeownership | 2018 | Bloomington | Single Family/Homes Within Reach | 0 | | 1 |
| New Production: Homeownership | 2017 | Bloomington | Single Family/Habitat for Humanity | 0 | 1 | 0 |
| New Production: Homeownership | 2017 | Bloomington | Single Family/Homes Within Reach | 0 | 1 | 0 |

Source: HousingLink.org

2017-2018 Additional PSH Units: Eden Prairie

| Type of Housing | Year Added | Place | Name | 30% AMI | 50% AMI | 60% AMI |
|-------------------------------|------------|--------------|----------------------------------|---------|---------|---------|
| New Production: Rental | 2018 | Eden Prairie | Elevate | 0 | 45 | 0 |
| New Production: Homeownership | 2018 | Eden Prairie | Single Family/Homes Within Reach | 0 | 1 | 0 |
| New Production: Homeownership | 2017 | Eden Prairie | Single Family/Homes Within Reach | 0 | 0 | 1 |

Source: HousingLink.org

2017-2018 Additional PSH Units: Minneapolis

| Type of Housing | Year Added | Place | Name | 30% AMI | 50% AMI | 60% AMI |
|------------------------------------|------------|-------------|--|---------|---------|---------|
| New Production: Rental | 2018 | Minneapolis | East Town Apartments | 0 | 0 | 169 |
| New Production: Rental | 2018 | Minneapolis | Great River Landing | 54 | 18 | 0 |
| New Production: Rental | 2018 | Minneapolis | Green on Fourth Apartments (aka Boeser Site, Prospect North Gardens) | 0 | 49 | 17 |
| New Production: Rental | 2018 | Minneapolis | Hook & Ladder Apartments | 10 | 0 | 108 |
| New Production: Rental | 2018 | Minneapolis | Minnehaha Commons | 0 | 44 | 0 |
| New Production: Rental | 2018 | Minneapolis | Minnehaha Townhomes | 116 | 0 | 0 |
| New Production: Rental | 2018 | Minneapolis | New Vision LLC | 0 | 10 | 9 |
| New Production: Homeownership | 2018 | Minneapolis | Single Family/CLCLT | 7 | 6 | 3 |
| Preservation/Stabilization: Rental | 2018 | Minneapolis | 17XX 3rd Avenue South | 0 | 0 | 12 |
| Preservation/Stabilization: Rental | 2018 | Minneapolis | 19XX Colfax Avenue South | 0 | 0 | 12 |

| | | | | | | |
|---------------------------------------|------|-------------|---|-----|-----|-----|
| Preservation/Stabilization: Rental | 2018 | Minneapolis | 19XX Vincent Avenue North | 0 | 0 | 13 |
| Preservation/Stabilization: Rental | 2018 | Minneapolis | 24XX Golden Valley Road | 0 | 0 | 11 |
| Preservation/Stabilization: Rental | 2018 | Minneapolis | 27XX Grand Avenue South | 0 | 0 | 12 |
| Preservation/Stabilization: Rental | 2018 | Minneapolis | 27XX Humboldt Avenue South | 0 | 0 | 11 |
| Preservation/Stabilization: Rental | 2018 | Minneapolis | 29XX 18th Avenue South | 0 | 0 | 12 |
| Preservation/Stabilization: Rental | 2018 | Minneapolis | 620 Cedar Avenue Modernization | 116 | 0 | 0 |
| Preservation/Stabilization: Rental | 2018 | Minneapolis | Albright Townhomes | 89 | 0 | 0 |
| Preservation/Stabilization: Rental | 2018 | Minneapolis | Dundry Hope Block Stabilization Phase II | 7 | 5 | 0 |
| Preservation/Stabilization: Rental | 2018 | Minneapolis | Folwell Park Apartments | 0 | 0 | 31 |
| Preservation/Stabilization: Rental | 2018 | Minneapolis | France & Ewing Ave South | 0 | 0 | 25 |
| Preservation/Stabilization: Rental | 2018 | Minneapolis | The Louis Apartments (aka Aeon Prospect Park) | 16 | 29 | 18 |
| Preservation/Stabilization: Rental | 2018 | Minneapolis | Riverside Homes | 0 | 0 | 191 |
| Preservation/Stabilization: Rental | 2018 | Minneapolis | St. Anthony Apartments | 0 | 0 | 68 |
| New Production: Rental | 2017 | Minneapolis | 1500 Nicollet | 0 | 37 | 146 |
| New Production: Rental | 2017 | Minneapolis | Augsburg Apts Karinplas | 0 | 0 | 16 |
| New Production: Homeownership | 2017 | Minneapolis | Single Family/CLCLT | 6 | 4 | 5 |
| New Production: Homeownership | 2017 | Minneapolis | Single Family/Habitat for Humanity | 0 | 3 | 0 |
| Preservation/Stabilization: Rental | 2017 | Minneapolis | Canadian Terrace | 19 | 0 | 0 |
| Preservation/Stabilization: Rental | 2017 | Minneapolis | Ebenezer Park Apartments | 0 | 200 | 0 |
| Preservation/Stabilization: Rental | 2017 | Minneapolis | Midtown Exchange | 0 | 62 | 116 |
| Preservation/Stabilization: Rental | 2017 | Minneapolis | Portland Village | 22 | 4 | 0 |
| Preservation/Stabilization: Rental | 2017 | Minneapolis | PPL Foreclosure Redirection | 0 | 4 | 0 |
| Preservation/Stabilization: Rental | 2017 | Minneapolis | Saint Annes Senior Housing | 4 | 21 | 35 |

Source: HousingLink.org

2017-2018 Additional PSH Units: Minnetonka

| Type of Housing | Year Added | Place | Name | 30% AMI | 50% AMI | 60% AMI |
|------------------------|------------|------------|---------------------|---------|---------|---------|
| New Production: Rental | 2018 | Minnetonka | Dominium Apartments | 0 | 0 | 482 |
| New Production: Rental | 2018 | Minnetonka | Marsh Run | 0 | 35 | 0 |

| | | | | | | |
|-------------------------------|------|------------|----------------------------------|---|---|---|
| New Production: Homeownership | 2018 | Minnetonka | Single Family/Homes Within Reach | 0 | 0 | 1 |
| New Production: Homeownership | 2017 | Minnetonka | Single Family/Homes Within Reach | 0 | 1 | 1 |

Source: HousingLink.org

2017-2018 Additional PSH Units: Plymouth

| Type of Housing | Year Added | Place | Name | 30% AMI | 50% AMI | 60% AMI |
|------------------------------------|------------|----------|------------------------------------|---------|---------|---------|
| New Production: Homeownership | 2018 | Plymouth | Single Family/Habitat for Humanity | 0 | 1 | 0 |
| Preservation/Stabilization: Rental | 2018 | Plymouth | Vicksburg Commons | 8 | 42 | 0 |

Source: HousingLink.org

2017-2018 Additional PSH Units: Ramsey County

| Type of Housing | Year Added | Place | Name | 30% AMI | 50% AMI | 60% AMI |
|------------------------------------|------------|---------------|------------------------------|---------|---------|---------|
| New Production: Rental | 2018 | Ramsey County | Edison Apartments | 4 | 1 | 53 |
| Preservation/Stabilization: Rental | 2018 | Ramsey County | Provinces/AEON | 0 | 0 | 118 |
| Preservation/Stabilization: Rental | 2018 | Ramsey County | Maplewood Gardens Apartments | 0 | 0 | 29 |
| Preservation/Stabilization: Rental | 2018 | Ramsey County | Cedarview Commons | 0 | 0 | 204 |

Source: HousingLink.org

2017-2018 Additional PSH Units: St. Paul

| Type of Housing | Year Added | Place | Name | 30% AMI | 50% AMI | 60% AMI |
|------------------------------------|------------|----------|-------------------------------------|---------|---------|---------|
| New Production: Rental | 2018 | St. Paul | Rice Street Flats | 0 | 16 | 27 |
| New Production: Rental | 2018 | St. Paul | Technology Park Apartments | 0 | 0 | 66 |
| New Production: Homeownership | 2018 | St. Paul | Single Family/Habitat for Humanity | 0 | 1 | 0 |
| Preservation/Stabilization: Rental | 2018 | St. Paul | Como By the Lake | 0 | 57 | 37 |
| New Production: Rental | 2017 | St. Paul | 1500 Thomas | 0 | 0 | 51 |
| New Production: Rental | 2017 | St. Paul | 72 Cesar Chavez | 4 | 0 | 36 |
| New Production: Rental | 2017 | St. Paul | Dorothy Day Phase I | 193 | 0 | 0 |
| New Production: Rental | 2017 | St. Paul | Dorothy Day Phase II (Residence) | 92 | 85 | 0 |
| New Production: Rental | 2017 | St. Paul | East Side Apartments | 0 | 23 | 91 |
| New Production: Rental | 2017 | St. Paul | Euclid View Flats | 0 | 0 | 12 |
| New Production: Rental | 2017 | St. Paul | Larpenteur Villas | 0 | 0 | 82 |
| New Production: Rental | 2017 | St. Paul | McDonough Public Housing Six Plexes | 12 | 0 | 0 |
| New Production: Rental | 2017 | St. Paul | Pioneer Press Building | 0 | 0 | 143 |

| | | | | | | |
|------------------------------------|------|----------|------------------------------------|----|----|-----|
| New Production: Rental | 2017 | St. Paul | Selby/Victoria | 25 | 8 | 0 |
| New Production: Rental | 2017 | St. Paul | Union Flats | 0 | 0 | 217 |
| New Production: Homeownership | 2017 | St. Paul | Single Family/Habitat for Humanity | 0 | 5 | 0 |
| Preservation/Stabilization: Rental | 2017 | St. Paul | Families First Model Cities SHRP | 0 | 20 | 0 |
| Preservation/Stabilization: Rental | 2017 | St. Paul | Hanover Townhomes | 90 | 0 | 0 |
| Preservation/Stabilization: Rental | 2017 | St. Paul | University Dale Apartments | 10 | 10 | 60 |

Source: HousingLink.org

2017-2018 Additional PSH Units: Washington County

| Type of Housing | Year Added | Place | Name | 30% AMI | 50% AMI | 60% AMI |
|------------------------------------|------------|-------------------|--------------------------|---------|---------|---------|
| New Production: Homeownership | 2018 | Washington County | Single Family/Two Rivers | 0 | 0 | 1 |
| Preservation/Stabilization: Rental | 2018 | Washington County | Headwaters Landing | 16 | 29 | 0 |
| Preservation/Stabilization: Rental | 2018 | Washington County | Green Twig Villas II | 0 | 15 | 57 |
| New Production: Homeownership | 2017 | Washington County | Single Family/Two Rivers | 0 | 2 | 0 |

Source: HousingLink.org

2017-2018 Additional PSH Units: Woodbury

| Type of Housing | Year Added | Place | Name | 30% AMI | 50% AMI | 60% AMI |
|------------------------------------|------------|----------|--------------------------|---------|---------|---------|
| Preservation/Stabilization: Rental | 2018 | Woodbury | The Glen at Valley Creek | 5 | 37 | 0 |
| New Production: Rental | 2017 | Woodbury | Legends of Woodbury | 0 | 11 | 205 |

Source: HousingLink.org

2017-2018 Additional PSH Units: Scott County

| Type of Housing | Year Added | Place | Name | 30% AMI | 50% AMI | 60% AMI |
|-------------------------------|------------|--------------|------------------------------------|---------|---------|---------|
| New Production: Homeownership | 2018 | Scott County | Single Family/Habitat for Humanity | 0 | 1 | 0 |
| New Production: Rental | 2017 | Scott County | Pike Lake Marsh | 4 | 0 | 64 |
| New Production: Homeownership | 2017 | Scott County | Single Family/Habitat for Humanity | 0 | 1 | 0 |

Source: HousingLink.org

2017-2018 Additional PSH Units: Carver County

| Type of Housing | Year Added | Place | Name | 30% AMI | 50% AMI | 60% AMI |
|------------------------|------------|---------------|-----------------------|---------|---------|---------|
| New Production: Rental | 2017 | Carver County | Creek's Run Townhomes | 4 | 32 | 0 |

Source: HousingLink.org