

18. Hennepin County Landslide Hazard Atlas

Figure 18: Hennepin County USNG Quarters Overview 73

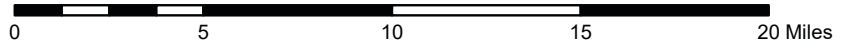
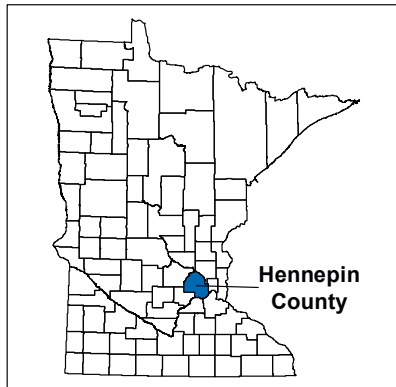
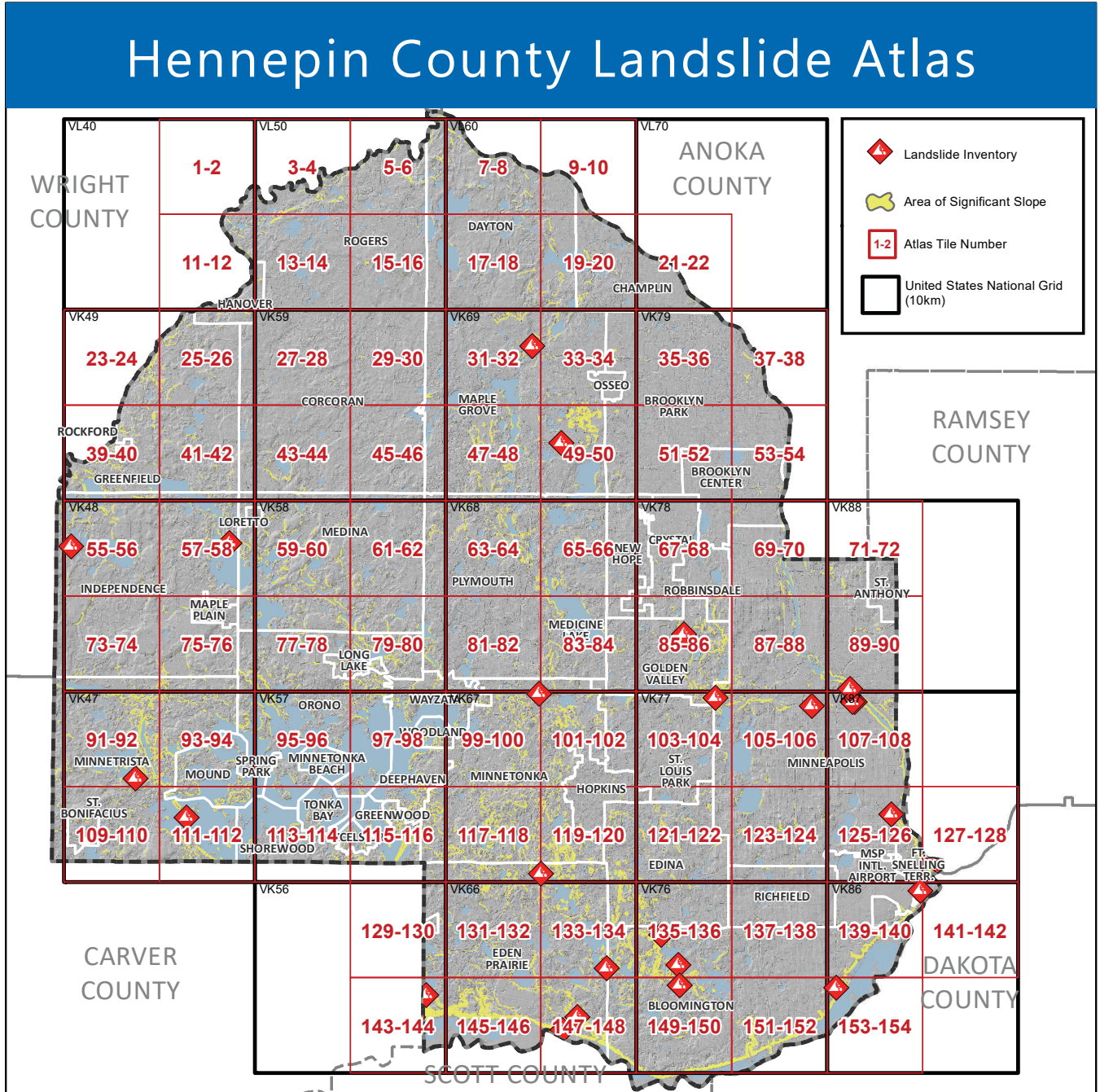
Landslide Atlas

Slope Inventory — USNG Quarters *even pages starting* 74

Landslide Atlas

Springs Inventory — USNG Quarters *odd pages starting* 75

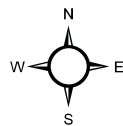
Figure 18: Hennepin County USNG Quarters Overview



Map scale is 1:300,000

Disclaimer: This map (i) is furnished "AS IS" with no representation as to completeness or accuracy; (ii) is furnished with no warranty of any kind; and (iii) is not suitable for legal, engineering or surveying purposes. Hennepin County shall not be liable for any damage, injury or loss resulting from this map.

Data Sources: Hennepin County, Minnesota DNR, University of Minnesota, National Weather Service, United States Census Bureau, Federal Geographic Data Committee



Hennepin County
Emergency Management



A digital version of this atlas, including geographic information systems (GIS) data, can be accessed online at: hennepin.us/landscape.



Hennepin County

hennepin.us

